

STATE OF NEW MEXICO  
ENERGY AND MINERALS DEPARTMENT

RECEIVED  
OIL CONSERVATION DIVISION

30-015-25835  
Form C-101  
Revised 10-1-78

NO. OF COPIES RECEIVED	
DISTRIBUTION	
SANTA FE	<input checked="" type="checkbox"/>
FILE	<input checked="" type="checkbox"/>
U.S.G.S.	<input checked="" type="checkbox"/>
LAND OFFICE	<input checked="" type="checkbox"/>
OPERATOR	<input checked="" type="checkbox"/>

SANTA FE, NEW MEXICO 87501

NOV 02 '87

OCT 28 '87

O. C. D.  
ARTESIA OFFICE

O. C. D.  
ARTESIA OFFICE

APPLICATION FOR PERMIT TO DRILL, DEEPEN, OR PLUG BACK

a. Type of Work		7. Unit Agreement Name	
b. Type of Well OIL WELL <input checked="" type="checkbox"/> GAS WELL <input type="checkbox"/> OTHER <input type="checkbox"/>		8. Farm or Lease Name Nugget State	
c. Name of Operator Siete Oil & Gas Corporation		9. Well No. 1	
d. Address of Operator P. O. Box 2523 Roswell, New Mexico 88202		10. Field and Pool, or Wildcat Wildcat DELAWARE	
e. Location of Well UNIT LETTER <u>A</u> LOCATED <u>660</u> FEET FROM THE <u>North</u> LINE AND <u>660</u> FEET FROM THE <u>East</u> LINE OF SEC. <u>36</u> TWP. <u>19S</u> RGE. <u>31E</u> NMPM		12. County Eddy	
19. Proposed Depth 7350'		19A. Formation Delaware	
20. Rotary or C.T. Rotary		21. Elevation (show whether DF, RT, etc.) 3502' GR	
21A. Kind & Status Plug. Bord. \$5,000 C.D.		21B. Drilling Contractor W.E.K.	
22. Approx. Date Work will start 11/15/87			

PROPOSED CASING AND CEMENT PROGRAM

SIZE OF HOLE	SIZE OF CASING	WEIGHT PER FOOT	SETTING DEPTH	SACKS OF CEMENT	EST. TOP
17 1/2	13 3/8	61#	600'	600 sks.	Circulate
7 7/8	5 1/2	15.5# & 17#	7350'	1500 sks.	

POST ID #1  
N.A. API  
1-20-87

APPROVAL VALID FOR 180 DAYS  
PERMIT EXPIRES 5-16-88  
UNLESS DRILLING UNDERWAY

ABOVE SPACE DESCRIBE PROPOSED PROGRAM: IF PROPOSAL IS TO DEEPEN OR PLUG BACK, GIVE DATA ON PRESENT PRODUCTIVE ZONE AND PROPOSED NEW PRODUCTIVE ZONE. GIVE BLOWOUT PREVENTER PROGRAM, IF ANY.

I hereby certify that the information above is true and complete to the best of my knowledge and belief.

Signed Mike Williams Title V. P. Drilling & Production Date October 26, 1987

(This space for State Use)

Original Signed By

Mike Williams

APPROVED BY Oil & Gas Inspector TITLE DATE

CONDITIONS OF APPROVAL, IF ANY:

NOV 16 1987

**NEW MEXICO OIL CONSERVATION COMMISSION**  
**WELL LOCATION AND ACREAGE DEDICATION PLAT**

Form C-102  
 Supersedes C-128  
 Effective 1-1-65

All distances must be from the outer boundaries of the Section.

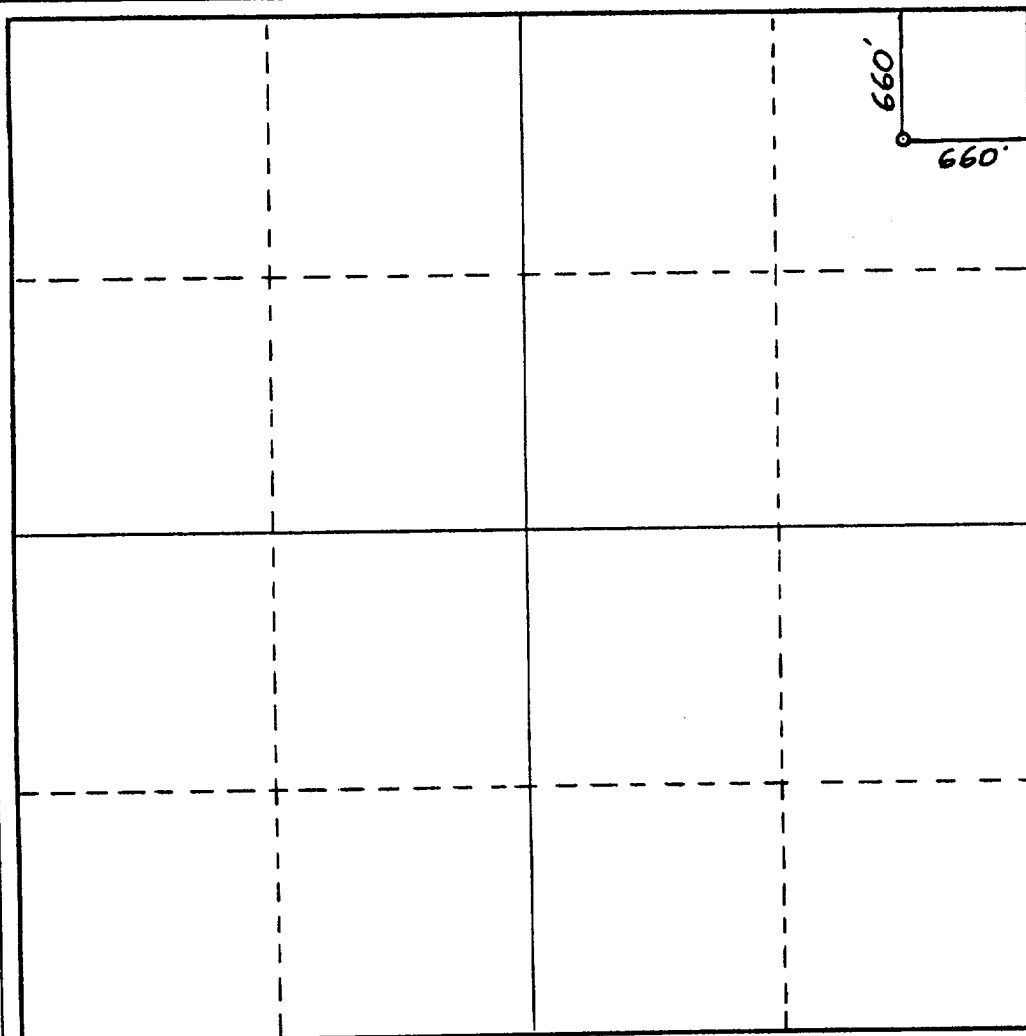
Operator <b>SIETE OIL &amp; GAS CORPORATION</b>			Lease <b>Nugget State</b>		Well No. <b>1</b>
Unit Letter <b>A</b>	Section <b>36</b>	Township <b>19 South</b>	Range <b>31 East</b>	County <b>Eddy</b>	
Actual Footage Location of Well: <b>660</b> feet from the <b>North</b> line and <b>660</b> feet from the <b>East</b> line					
Ground Level Elev. <b>3502.</b>	Producing Formation <b>Delaware</b>	Pool <b>Wildcat DELAWARE</b>		Dedicated Acreage: <b>40</b> Acres	

1. Outline the acreage dedicated to the subject well by colored pencil or hatchure marks on the plat below.
2. If more than one lease is dedicated to the well, outline each and identify the ownership thereof (both as to working interest and royalty).
3. If more than one lease of different ownership is dedicated to the well, have the interests of all owners been consolidated by communitization, unitization, force-pooling, etc?

☐ Yes    ☐ No    If answer is "yes," type of consolidation \_\_\_\_\_

If answer is "no," list the owners and tract descriptions which have actually been consolidated. (Use reverse side of this form if necessary.) \_\_\_\_\_


No allowable will be assigned to the well until all interests have been consolidated (by communitization, unitization, forced-pooling, or otherwise) or until a non-standard unit, eliminating such interests, has been approved by the Commission.



**CERTIFICATION**


I hereby certify that the information contained herein is true and complete to the best of my knowledge and belief.

Name  
*Harold D. Justice*  
 Position  
**V. P. Drilling & Production**  
 Company  
**Siete Oil & Gas Corporation**  
 Date  
**October 30, 1987**



Date Surveyed  
**OCTOBER 21, 1987**  
 Registered Professional Engineer  
 and/or Land Surveyor

*Dan R. Reddy*  
 Certificate No.  
**NM PE&LS NO. 5412**



BOP DIAGRAM

RATED 3000#

