

UNITED STATES
DEPARTMENT OF THE INTERIOR
BUREAU OF LAND MANAGEMENT

SUBMIT IN
(Other Instru-
verse side)

INDICATE*
on re-

Form 1000-5
Budget Program No. 1001-0110
Expires August 31, 1985

SUNDRY NOTICES AND REPORTS ON WELLS

(Do not use this form for proposals to drill or to deepen or plug back to a different level. Use "APPLICATION FOR PERMIT—" for such proposals.)

1. OIL WELL <input type="checkbox"/> GAS WELL <input checked="" type="checkbox"/> OTHER	7. UNIT AGREEMENT NAME
2. NAME OF OPERATOR Yates Petroleum Corporation	8. FARM OR LEASE NAME Ocotillo "ACI" Federal
3. ADDRESS OF OPERATOR 105 South Fourth Street, Artesia, New Mexico 88210	9. WELL NO. 1
4. LOCATION OF WELL (Report location clearly and in accordance with any State requirements. See also space 17 below.) At surface 660' FNL & 660' FEL	10. FIELD AND POOL, OR WILDCAT Und. Morrow
14. PERMIT NO.	11. SEC., T., R., M., OR BLK. AND SURVEY OR AREA Sec.10-T20S-R24E
15. ELEVATIONS (Show whether DF, RT, GR, etc.) 3812.7	12. COUNTY OR PARISH Eddy
	13. STATE NM

16. Check Appropriate Box To Indicate Nature of Notice, Report, or Other Data

NOTICE OF INTENTION TO:		SUBSEQUENT REPORT OF:	
TEST WATER SHUT-OFF <input type="checkbox"/>	PULL OR ALTER CASING <input type="checkbox"/>	WATER SHUT-OFF <input type="checkbox"/>	REPAIRING WELL <input type="checkbox"/>
FRACTURE TREAT <input type="checkbox"/>	MULTIPLE COMPLETE <input type="checkbox"/>	FRACTURE TREATMENT <input type="checkbox"/>	ALTERING CASING <input type="checkbox"/>
SHOOT OR ACIDIZE <input type="checkbox"/>	ABANDON* <input type="checkbox"/>	SHOOTING OR ACIDIZING <input type="checkbox"/>	ABANDONMENT* <input type="checkbox"/>
REPAIR WELL <input type="checkbox"/>	CHANGE PLANS <input type="checkbox"/>	(Other) <input type="checkbox"/>	(Other) <input type="checkbox"/>

(Other) Well name change and Road X

(NOTE: Report results of multiple completion on Well Completion or Recompletion Report and Log form.)

17. DESCRIBE PROPOSED OR COMPLETED OPERATIONS (Clearly state all pertinent details, and give pertinent dates, including estimated date of starting any proposed work. If well is directionally drilled, give subsurface locations and measured and true vertical depths for all markers and zones pertinent to this work.) *


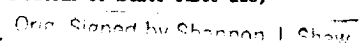
Yates Petroleum Corporation wishes to change the well name:

From: Dagger Draw 10 Federal #1
To: Ocotillo "ACI" Federal #1

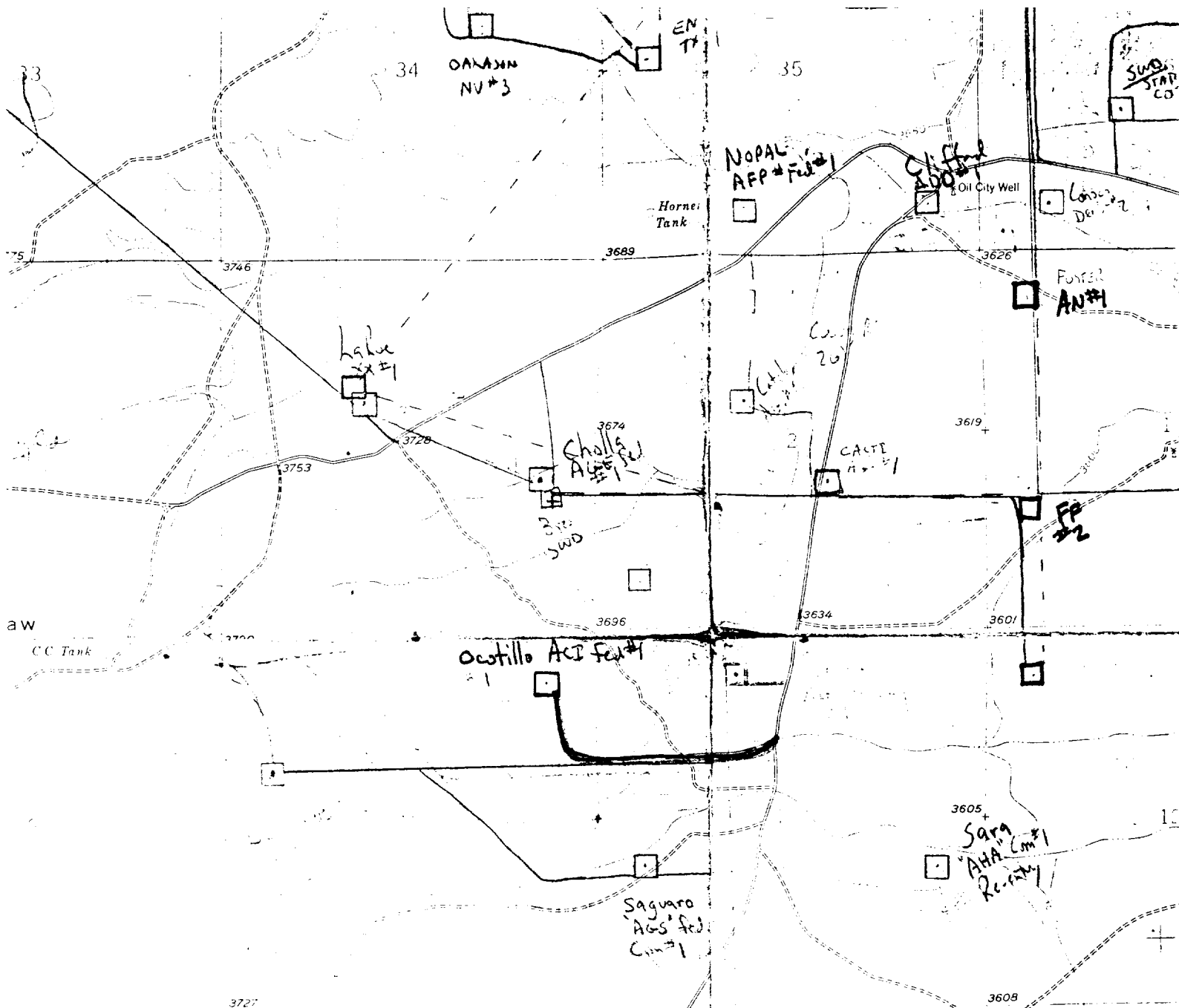
We have also enclosed a topo map of the re-route of the access road which has been archaeologically cleared by Dr. Haskell on 3-17-90 - report NMAS-1990-13-M.

RECEIVED
MAR 23 2 38 PM '90
OCT 11 1990
ARIZONA

18. I hereby certify that the foregoing is true and correct

SIGNED 	TITLE Landman	DATE 3-23-90
(This space for Federal or State office use)		
APPROVED BY 	TITLE PETROLEUM ENGINEER	DATE 4-3-90
CONDITIONS OF APPROVAL, IF ANY:		

*See Instructions on Reverse Side



Yates Petroleum Corporation
105 SOUTH 4th STREET
ARTESIA, NEW MEXICO 88210

Ocotillo "ACI" Federal #1
660' FNL & 660' FEL
Sec. 10-T20S-R24E
Eddy County, New Mexico

Exhibit A

