

District I
PO Box 1980, Hobbs, NM 88241-1980

District II
PO Drawer DD, Artesia, NM 88211-0719

District III
1000 Rio Brazos Rd. Aztec, NM 87410

District IV
PO Box 2088, Santa Fe NM 87504-2088

State of New Mexico
Energy, Minerals & Natural Resources Department

OIL CONSERVATION DIVISION
PO Box 2088
Santa Fe, NM 87504-2088

Form C-104
Revised February 10, 1994

Instructions on back:
Submit to Appropriate District Office
5 Copies

AMENDED REPORT

I. REQUEST FOR ALLOWABLE AND AUTHORIZATION TO TRANSPORT

1. Operator name and Address Yates Petroleum Corporation / 105 So. 4th Artesia, NM 88210		2. OGRID Number 25575
		3. Reason for Filling Code CH (effective 6-1-97)
4. API Number 30-0 15-26673	5. Pool Name Dagger Draw Upper Penn North	6. Pool Code 15472
7. Property Code 20911	8. Property Name Lodewick A	9. Well Number 3

II. Surface Location

UL or lot no.	Section	Township	Range	Lot. Idn.	Feet from the	North/South Line	Feet from the	East/West Line	County
1	19	19S	25E	1	660	North	660	West	Eddy

11 Bottom Hole Location

UL or Lot	Section	Township	Range	Lot. Idn.	Feet from the	North/South Line	Feet from the	East/West Line	county

12 Use Code P	13. Producing Method Code P	14. Gas Connection Date	15. C-129 Permit Number	16. C-129 Effective Date	17. C-12b Expiration Date
------------------	--------------------------------	-------------------------	-------------------------	--------------------------	---------------------------

III. Oil and Gas Transporters

18 Transporter OGRID	19. Transporter Name and Address	20 POD	21. O/G	22. POD ULSTR Location and Description
000734	Amoco Pipeline Co. P.O. Box 702068 Tulsa, Ok. 71470	0768310	O	L 19 19S 25E
005097	Conoco Production 10 Desta Dr. Ste 100W Midland, Tx. 79705-4500	0768330	G	L 19 19S 25E
				JUN - 2 1997

IV. Produced Water

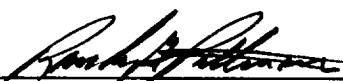
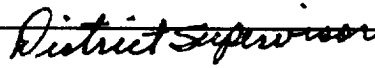
23 POD 0768350	24. POD ULSTR Location and Description L 19 19S 25E
-------------------	--


V. Well Completion Data

25 Spud Date	26 Ready Date	27. TD	28 PBTD	29 Perforations
30 Hole Size	31. Casing & Tubing Size	32 Depth Set	33. Sacks Cement Port ID-3 6-6-97 chg of	

VI. Well Test Data

34 Date New Oil	35 Gas Delivery Date	36. Test Date	37. Test Length	38 Tbg. Pressure	39. Csg. Pressure
40. Choke Size	41. Oil	42. Water	43. Gas	44 AOF	45 Test Method

I hereby certify that the rules of the Oil Conservation Division have been complied with and that the information given above is true and complete to the best of my knowledge and belief Signature:  Printed name: Randy G. Patterson Title: Attorney in Fact Date: 5-29-97 Phone: (505) 748-1471	OIL CONSERVATION DIVISION	
	Approved by	
	Title	District Supervisor
	Approval Date:	JUN 4 1997

47. If this is a change of operator fill in the OGRID number and name of the previous operator	Conoco Inc. 005073
 Previous Operator Signature	Bill R. Keathly Sr. Regulatory Specialist 5-28-97 Date