

QUIT

DISTRICT I
P.O. Box 1980, Hobbs, NM 88241-1980
DISTRICT II
P.O. Box Drawer DD, Artesia, NM 88211-0719
DISTRICT III
1000 Rio Brazos Rd., Aztec, NM 87410
DISTRICT IV
P.O. Box 2088, Santa Fe, NM 87504-2088

State of New Mexico
Energy, Minerals and Natural Resources Department

OIL CONSERVATION DIVISION

P.O. Box 2088
Santa Fe, New Mexico 87504-2088

Form C-104
Revised February 10, 1994
Instructions on back
Submit to Appropriate District Office
5 Copies

AMENDED REPORT

REQUEST FOR ALLOWABLE AND AUTHORIZATION TO TRANSPORT

¹ Operator Name and Address BARGO PETROLEUM CORPORATION 700 Lousiana St., Suite 3700, Houston, TX 77002		² OGRID Number 180468
⁴ API Number 30-015-27505	⁵ Pool Name DAGGER DRAW UPPER PENN NORTH	³ Reason for Filing Code CH 5-1-00
⁷ Property Code 010024	⁸ Property Name DD 25 FEDERAL	⁶ Pool Code 15472
		⁹ Well No. 4

II Surface Location

Ul or lot no B	Section 25	Township 19-S	Range 24-E	Lot.Idn	Feet From The 781	North/South Line NORTH	Feet From The 1767	East/West Line EAST	County EDDY
-------------------	---------------	------------------	---------------	---------	----------------------	---------------------------	-----------------------	------------------------	----------------

11 Bottom Hole Location

Ul or lot no	Section	Township	Range	Lot.Idn	Feet From The	North/South Line	Feet From The	East/West Line	County
¹² Lse Code	¹³ Producing Method Code	¹⁴ Gas Connection Date 10/8/93	¹⁵ C-129 Permit Number	¹⁶ C-129 Effective Date	¹⁷ C-129 Expiration Date				

III Oil and Gas Transporters

¹⁸ Transporter OGRID 000734	¹⁹ Transporter Name and Address AMOCO PIPELINE CO.	²⁰ POD 2473910	²¹ O/G O	²² POD ULSTR Location and Description
009171	GPM GAS CORP	2473930	G	

IV Produced Water


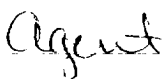
²³ POD 2473950	²⁴ POD ULSTR Location and Description
------------------------------	--


V Well Completion Data

²⁵ Spud Date	²⁶ Ready Date	²⁷ Total Depth	²⁸ PBTB	²⁹ Perforations
³⁰ HOLE SIZE	³¹ CASING & TUBING SIZE	³² DEPTH SET	³³ SACKS CEMENT	

VI Well Test Data

³⁴ Date New Oil	³⁵ Gas Delivery Date	³⁶ Date of Test	³⁷ Length of Test	³⁸ Tubing Pressure	³⁹ Casing Pressure
⁴⁰ Choke Size	⁴¹ Oil - Bbls.	⁴² Water - Bbls.	⁴³ Gas - MCF	⁴⁴ AOF	⁴⁵ Test Method

⁴⁶ I hereby certify that the rules and regulations of the Oil Conservation Division have been complied with and that the information given above is true and complete to the best of my knowledge and belief. Signature  Printed Name Paul Cameron Title Agent Date  Telephone 713-236-9792	OIL CONSERVATION DIVISION Approved By: ORIGINAL SIGNED BY TIM W. GUM Title: DISTRICT II SUPERVISOR Approval Date: AUG 15 2001
---	--

⁴⁷ If this is a change of operator fill in the OGRID number and name of the previous operator TEXACO EXPLORATION & PRODUCING 022351 Previous Operator Signature  Printed Name RUSSELL POOL Title SR. ENG'ER Date 3/27/00
--