

OIL CONSERVATION DIVISION

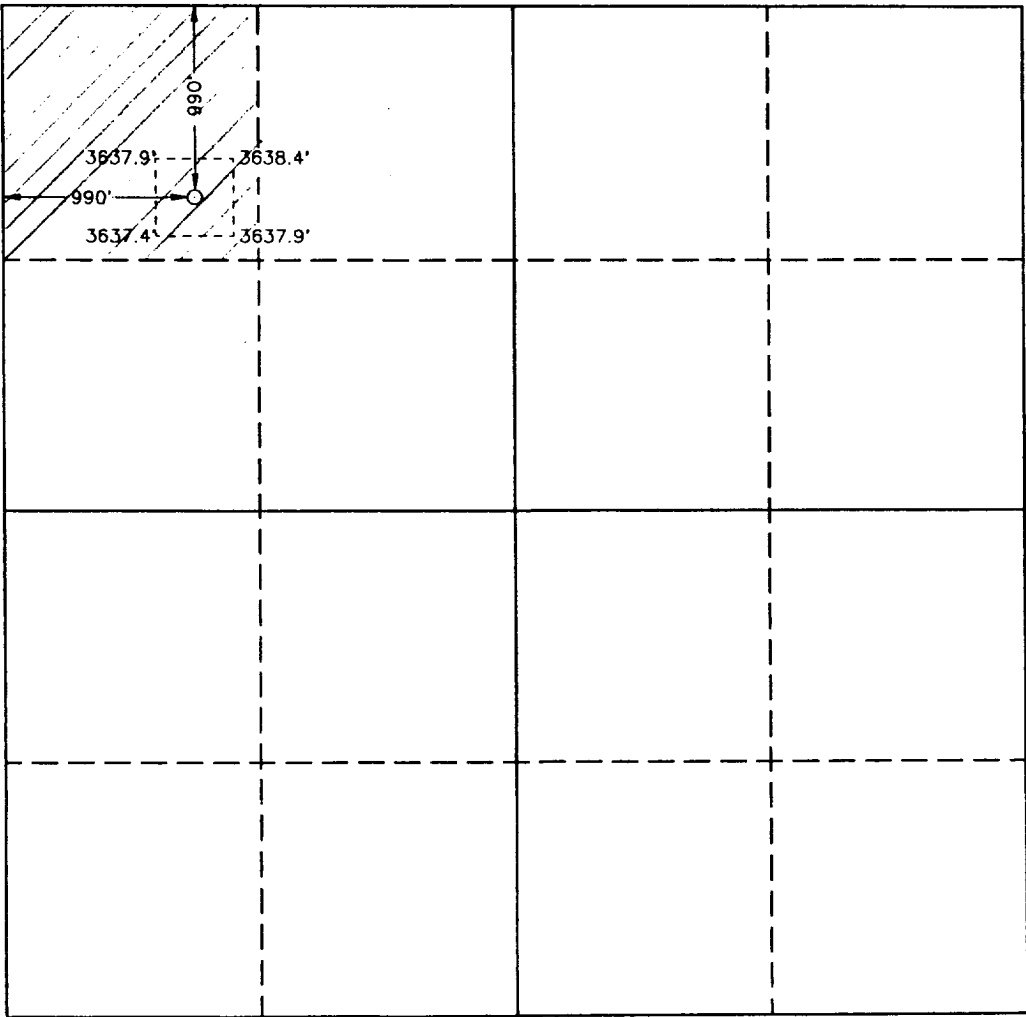


P.O. Box 2088
Santa Fe, New Mexico 87504-2088

DISTRICT II
P.O. Drawer DD, Artesia, NM 88210

DISTRICT III
1000 Rio Brazos Rd., Aztec, NM 87410

WELL LOCATION AND ACREAGE DEDICATION PLAT

All Distances must be from the outer boundaries of the section

Operator DEVON ENERGY			Lease EAST SHUGART		Well No. 44		
Unit Letter D	Section 35	Township 18 SOUTH	Range 31 EAST NMPM		County EDDY		
Actual Footage Location of Well: 990 feet from the NORTH line and 990 feet from the WEST line							
Ground Level Elev. 3637.5'		Producing Formation Queen Sand		Pool Shugart		Dedicated Acreage: 40 Acres	
<p>1. Outline the acreage dedicated to the subject well by colored pencil or hatchure marks on the plat below.</p> <p>2. If more than one lease is dedicated to the well, outline each and identify the ownership thereof (both as to working interest and royalty).</p> <p>3. If more than one lease of different ownership is dedicated to the well, have the interest of all owners been consolidated by communitization, unitization, force-pooling, etc.?</p> <p><input type="checkbox"/> Yes <input type="checkbox"/> No If answer is "yes" type of consolidation _____</p> <p>If answer is "no" list of owners and tract descriptions which have actually been consolidated. (Use reverse side of this form necessary. _____)</p> <p>No allowable will be assigned to the well unit all interests have been consolidated (by communitization, unitization, forced-pooling, otherwise) or until a non-standard unit, eliminating such interest, has been approved by the Division.</p>							
					OPERATOR CERTIFICATION		
					<p>I hereby certify the the information contained herein is true and complete to the best of my knowledge and belief.</p> <p>Signature _____ Printed Name Randy Jackson Position District Engineer Company Devon Energy Corporation (Nevada) Date August 25, 1993</p>		
					SURVEYOR CERTIFICATION		
					<p>I hereby certify that the well location shown on this plat was plotted from field notes of actual surveys made by me or under my supervision, and that the same is true and correct to the best of my knowledge and belief.</p> <p>Date Surveyed AUGUST 12, 1993</p> <p>Signature & Seal of Professional Surveyor _____</p> <p></p> <p>Certificate No. _____</p>		
<div style="display: flex; justify-content: space-between;"><div></div><div>93-11-1501</div></div>							