

District I  
PO Box 1980, Hobbs, NM 88241-1980

District II  
PO Drawer DD, Artesia, NM 88211-0719

District III  
1000 Rio Brazos Rd., Aztec, NM 87410

District IV  
2040 South Pacheco, Santa Fe, NM 87505

State of New Mexico  
Energy, Minerals & Natural Resources Department

OIL CONSERVATION DIVISION

2040 South Pacheco  
Santa Fe, NM 87505

Form C-104  
Revised October 18, 1994  
Instructions on back  
Submit to Appropriate District Office  
5 Copies

☒ AMENDED REPORT

I. REQUEST FOR ALLOWABLE AND AUTHORIZATION TO TRANSPORT

<sup>1</sup> Operator Name and Address Devon Energy Production Company, L.P. 20 N. Broadway, Suite 1500 Oklahoma City, OK 73102-8260		<sup>2</sup> OGRID Number 6137	
		<sup>3</sup> Reason for Filing Code CH 1/1/2000	
<sup>4</sup> API Number 30-015-27947	<sup>5</sup> Pool Name		<sup>6</sup> Pool Code
<sup>7</sup> Property Code 3493	<sup>8</sup> Property Name East Shugart Unit		<sup>9</sup> Well Number 53

II. Surface Location

UI or lot no. A	Section 35	Township 18S	Range 31E	Lot.Idn	Feet from the 330	North/South Line FNL	Feet from the 1100	East/West Line FEL	County Eddy
--------------------	---------------	-----------------	--------------	---------	----------------------	-------------------------	-----------------------	-----------------------	----------------

Bottom Hole Location

UI or lot no.	Section	Township	Range	Lot.Idn	Feet from the	North/South Line	Feet from the	East/West Line	County
<sup>12</sup> Lse Code	<sup>13</sup> Producing Method Code		<sup>14</sup> Gas Connection Date		<sup>15</sup> C-129 Permit Number		<sup>16</sup> C-129 Effective Date		<sup>17</sup> C-129 Expiration Date

III. Oil and Gas Transporters

<sup>18</sup> Transporter OGRID	<sup>19</sup> Transporter Name and Address	<sup>20</sup> POD	<sup>21</sup> O/G	<sup>22</sup> POD ULSTR Location and Description

IV. Produced Water

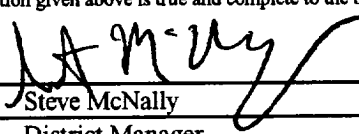
<sup>23</sup> POD	<sup>24</sup> POD ULSTR Location and Description
-------------------	--

V. Well Completion Data

<sup>25</sup> Spud Date	<sup>26</sup> Ready Date	<sup>27</sup> TD	<sup>28</sup> PBDT	<sup>29</sup> Perforations	<sup>30</sup> DHC, DC, MC
<sup>31</sup> Hole Size		<sup>32</sup> Casing & Tubing Size		<sup>33</sup> Depth Set	<sup>34</sup> Sacks Cement


VI. Well Test Data

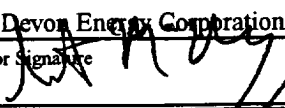
<sup>35</sup> Date New Oil	<sup>36</sup> Gas Delivery Date	<sup>37</sup> Test Date	<sup>38</sup> Test Length	<sup>39</sup> Tbg. Pressure	<sup>40</sup> Csg. Pressure
<sup>41</sup> Choke Size	<sup>42</sup> Oil	<sup>43</sup> Water	<sup>44</sup> Gas	<sup>45</sup> AOF	<sup>46</sup> Test Method

I hereby certify that the rules of the Oil Conservation division have been complied with and that the information given above is true and complete to the best of my knowledge and belief.  
Signature:   
Printed Name: Steve McNally  
Title: District Manager  
Date: 3/20/00  
Phone: (405) 235-3611

OIL CONSERVATION DIVISION

ORIGINAL SIGNED BY TIM W. GUM  
DISTRICT II SUPERVISOR

Approved by:   
Title:   
Approval Date: MAR 30 2000

<sup>48</sup> If this is a change of operator fill in the OGRID number and name of the previous operator 6137 Devon Energy Corporation (Nevada)			
Previous Operator Signature 	Printed Name Steve McNally	Title District Manager	Date 3/20/00