

UNITED STATES  
DEPARTMENT OF THE INTERIOR  
BUREAU OF LAND MANAGEMENT

NM OIL CON.  
D. er DD  
Artesia, NM 88210

FORM APPROVED  
Budget Bureau No. 1004-0135  
Expires: March 31, 1993

5. Lease Designation and Serial No.

NM-0557142

6. If Indian, Allottee or Tribe Name

7. If Unit or CA, Agreement Designation

8. Well Name and No.

Ross EG Federal Com #13

9. API Well No.

30-015-28128

10. Field and Pool, or Exploratory Area

Dagger Draw Upper Penn, North

11. County or Parish, State

Eddy Co., NM

**SUNDRY NOTICES AND REPORTS ON WELLS**  
Do not use this form for proposals to drill or to deepen or reentry to a different reservoir.  
Use "APPLICATION FOR PERMIT—" for such proposals

**SUBMIT IN TRIPLICATE**

1. Type of Well

☒ Oil Well ☐ Gas Well ☐ Other

2. Name of Operator

YATES PETROLEUM CORPORATION (505) 748-1471

3. Address and Telephone No.

105 South 4th St., Artesia, NM 88210

4. Location of Well (Footage, Sec., T., R., M., or Survey Description)

1980' FSL & 660' FEL of Section 20-T19S-R25E (Unit I, NESE)

12. CHECK APPROPRIATE BOX(s) TO INDICATE NATURE OF NOTICE, REPORT, OR OTHER DATA

TYPE OF SUBMISSION

- ☒ Notice of Intent  
☐ Subsequent Report  
☐ Final Abandonment Notice

TYPE OF ACTION

- ☐ Abandonment  
☐ Recompletion  
☐ Plugging Back  
☐ Casing Repair  
☐ Altering Casing  
☒ Other Surface Commingling,  
Lease Commingling, Off-Lease Storage  
and Measurement

- ☐ Change of Plans  
☐ New Construction  
☐ Non-Routine Fracturing  
☐ Water Shut-Off  
☐ Conversion to Injection  
☐ Dispose Water

(Note: Report results of multiple completion on Well Completion or Recompletion Report and Log form.)


13. Describe Proposed or Completed Operations (Clearly state all pertinent details, and give pertinent dates, including estimated date of starting any proposed work. If well is directionally drilled, give subsurface locations and measured and true vertical depths for all markers and zones pertinent to this work.)\*

Please see attached application for Surface Commingling, Lease Commingling, Off-Lease Storage and Measurement.

RECEIVED

SEP 25 1995

OIL CON. DIV.  
DIST. 2



**SUBJECT TO  
LIKE APPROVAL  
BY STATE**

14. I hereby certify that the foregoing is true and correct

Signed

*Gusty Klein*

Title Production Clerk

Date Aug. 7, 1995

(This space for Federal or State office use)

Approved by

Orig. Signed by Shannon J. Shaw

Title PETROLEUM ENGINEER

Date 9/21/95

Conditions of approval, if any:

Title 18 U.S.C. Section 1001, makes it a crime for any person knowingly and willfully to make to any department or agency of the United States any false, fictitious or fraudulent statements or representations as to any matter within its jurisdiction.

\*See Instruction on Reverse Side

APPLICATION FOR SURFACE COMMINGLING,  
OFF LEASE STORAGE AND MEASUREMENT APPROVAL

Bureau of Land Management  
P. O. Box 1778  
Carlsbad, NM 88221-1778

Yates Petroleum Corporation is requesting approval for surface commingling, lease commingling, off-lease storage and measurement of hydrocarbon production from the Ross EG Federal Com #13, Federal Lease No.: NM-0557147 (CA No.: NMNM90973). This well is located in Unit I (NESE) of Section 20-T19S-R25E, Eddy Co., New Mexico.

This well will be commingled with the following wells:

Hooper AMP #1 (fee lease), Unit M of Section 21-T19S-R25E  
Hooper AMP #2 (fee lease), Unit E of Section 21-T19S-R25E  
Hooper AMP Com #3 (fee lease - CA: NMNM88481), Unit H of Section 20-T19S-R25E  
Hooper AMP Com #4 (fee lease - CA: NMNM88481), Unit A of Section 20-T19S-R25E  
Lorene ANN #1 (fee lease), Unit D of Section 28-T19S-R25E  
Patriot AIZ Com #3 (fee lease - CA: NMNM90973), Unit P of Section 20-T19S-R25E  
All wells are located in Eddy County, New Mexico. All wells are producing out of the Canyon formation.

Production from the wells involved is as follows:

Hooper AMP #1	195 BOPD, 196 MCFPD, 42.6 gravity
Hooper AMP #2	231 BOPD, 341 MCFPD, 42.6 gravity
Hooper AMP Com #3	365 BOPD, 819 MCFPD, 42.6 gravity
Hooper AMP Com #4	680 BOPD, 880 MCFPD, 42.6 gravity
Lorene ANN #1	297 BOPD, 341 MCFPD, 42.6 gravity
Patriot AIZ Com #3	192 BOPD, 328 MCFPD, 42.6 gravity
Ross EG Federal Com #13	35 BOPD, 130 MCFPD, 42.6 gravity

A map is enclosed showing the location of all wells that will contribute production to the proposed commingling/storage facility.

A Site Security Diagram is also enclosed which clearly identifies all equipment that will be utilized.

The storage and measuring facility is located in the SWSW of Section 21-T19S-R25E, at the Hooper AMP #1 location. This is a fee lease located in Eddy County, New Mexico.


Oil from each of the wells will be measured by positive displacement, temperature compensated metering equipment. Gas will also be metered separately.

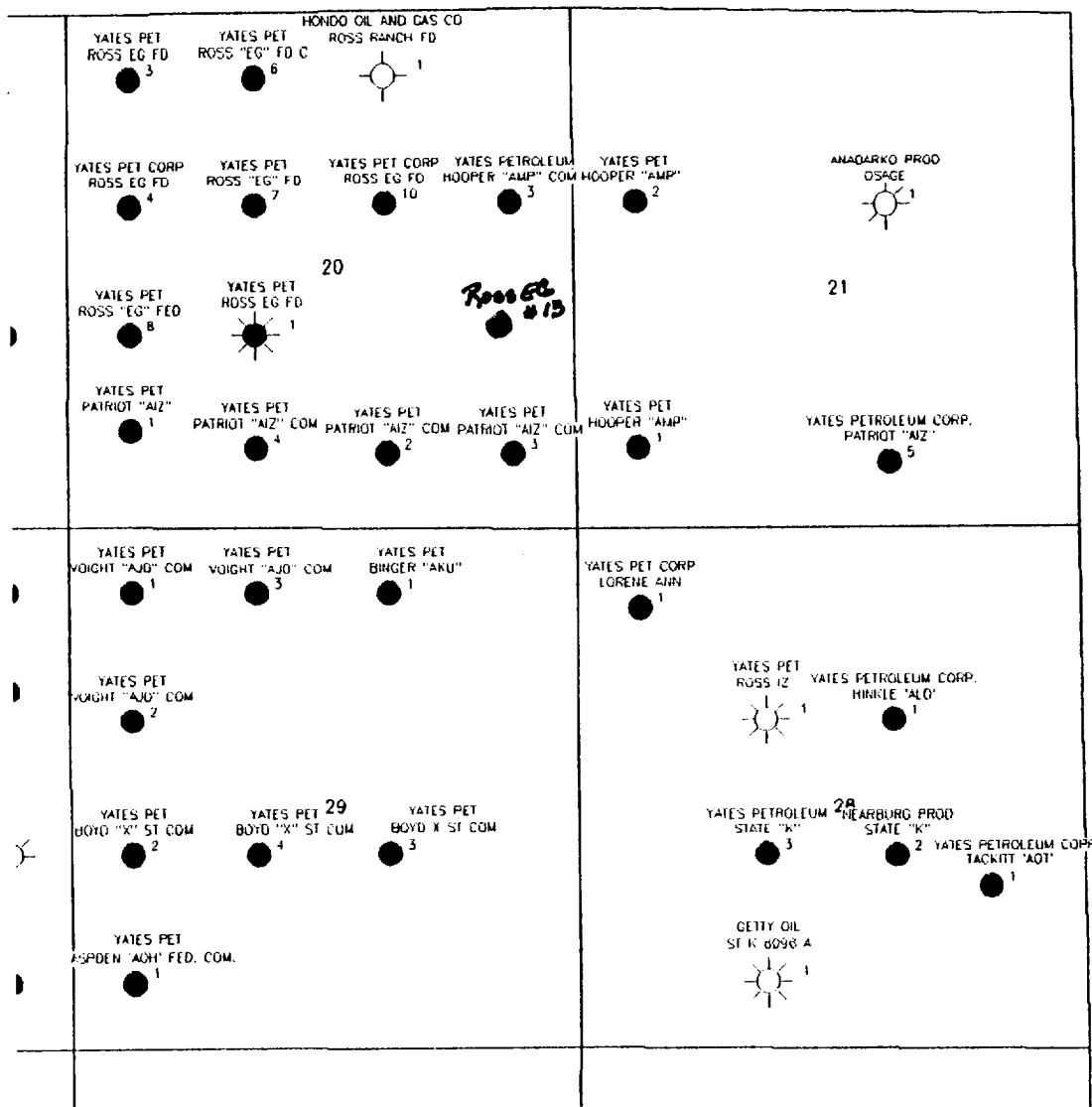
The proposed commingling of production is in the interest of conservation and will not result in reduced royalty or improper measurement of production.

The proposed commingling is necessary for the continued operation of the above referenced federal lease.

Surface Commingling, Etc.  
Page 2:

We understand that the requested approval will not constitute the granting of any right-of-way or construction rights not granted by the lease instrument. And, we will submit within 30 days an application for right-of-way approval to the BLM's Realty Section in your office if we have not already done so.

  
\_\_\_\_\_  
Rusty Klein, Production Clerk  
August 7, 1995



19S-25E

ATTACHMENT II

YATES PETROLEUM CORPORATION		
NEW MEXICO		
Sec. 20, 21, 28 19S-25E		
Tommy Fuentes		7/13/95
	Scale 1:24000	

1500 psi 1905 approx. OK U. K. 1955 is 1905 - 1905 - 1905

Hooper #2 Gas Separator V. Ross E.G. #13 Gas Separator

Patriot #3 Gas Separator

Hooper #2 3-Phase Separator

Patriot #3 3-Phase Separator

BSTU Circulating Pump

PLU Pump

Heater Treater

500 BL. Fiberglass Water Tank

500 BL. Metal Stack Tank

Gas Sales Meter

1 Values (sealed during sales)

3" Values (sealed during sales)

210 BL. Fiberglass BSTU Tank

3" Values Sealed closed (open)

12 Emergency Only

Lozene #1 3-Phase Separator

Lozene #1 Gas Separator

Hooper #3 3-Phase Separator

Hooper #3 Gas Separator

YATES PETROLEUM CORPORATION  
Hooper AMP Battery  
Unit M, Section 21-T19S-R25E  
Eddy County, New Mexico

