

UNITED STATES
DEPARTMENT OF THE INTERIOR
BUREAU OF LAND MANAGEMENT

NM OIL CONS COMMISSION
Drawer DD
Artesia, NM 88210
FORM APPROVED
Budget Bureau No. 1004-0135
Expires March 31, 1993

SUNDRY NOTICES AND REPORTS ON WELLS

Do not use this form for proposals to drill or to deepen or reentry to a different reservoir.
Use "APPLICATION FOR PERMIT—" for such proposals

SUBMIT IN TRIPLICATE

1. Type of Well
☒ Oil Well ☐ Gas Well ☐ Other

2. Name of Operator
DEVON ENERGY CORPORATION (NEVADA)

3. Address and Telephone No.
20 NORTH BROADWAY, SUITE 1500, OKLAHOMA CITY, OKLAHOMA 73102 (405) 235-3611

4. Location of Well (Footage, Sec., T., R., M., or Survey Description)
990' FSL & 990' FWL, Sec. M-35-18S-31E

5. Lease Designation and Serial No.
NM10190

6. If Indian, Allottee or Tribe Name
N/A

7. If Unit or CA, Agreement Designation
14-08-001-11572

8. Well Name and No.
East Shugart Unit #71

9. API Well No.
30-015-28211

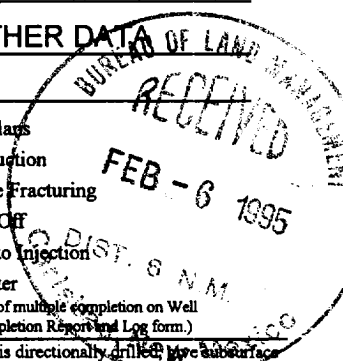
10. Field and Pool, or Exploratory Area
Shugart (Y-SR-Q-G)

11. County or Parish, State
Eddy, NM

CHECK APPROPRIATE BOX(S) TO INDICATE NATURE OF NOTICE, REPORT, OR OTHER DATA

TYPE OF SUBMISSION	TYPE OF ACTION
<input type="checkbox"/> Notice of Intent	<input type="checkbox"/> Abandonment
<input checked="" type="checkbox"/> Subsequent Report	<input type="checkbox"/> Recompletion
<input type="checkbox"/> Final Abandonment Notice	<input type="checkbox"/> Plugging Back
	<input type="checkbox"/> Casing Repair
	<input type="checkbox"/> Altering Casing
	<input checked="" type="checkbox"/> Other <u>Spud and setting csg strings</u>
	<input type="checkbox"/> Change of Plans
	<input type="checkbox"/> New Construction
	<input type="checkbox"/> Non-Routine Fracturing
	<input type="checkbox"/> Water Shut-Off
	<input type="checkbox"/> Conversion to Injection
	<input type="checkbox"/> Dispose Water

(Note: Report results of multiple completion on Well Completion or Recompletion Report and Log form.)



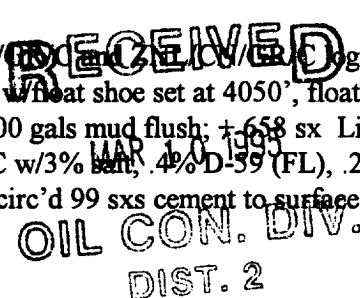
13. Describe Proposed or Completed Operations (Clearly state all pertinent details, and give pertinent dates, including estimated date of starting any proposed work. If well is directionally drilled, give subsurface locations and measured and true vertical depths for all markers and zones pertinent to this work.)*

SPUD 01-09-95 at 1700 hrs. Drilled 12 1/4" hole to 950'.

On 01-10-95 ran 23 jts 8 5/8" 24# J-55 8rd ST&C surface csg (947.25') w/guide shoe set at 947' and float collar at 887.87'. Dowell cemented 8 5/8" csg as follows: 300 sxs lite w 2% CaCl₂, and 1/4 #/sx Celloflake, mixed at 12.7 ppg = 1.98 cf/sx yield; + 200 sxs Class C w/2% CaCl₂, mixed at 14.8 ppg = 1.32 cf/sx yield; circ'd 87 sx to surface. Job complete at 2045 hrs 01-10-95.

Drilled 7 7/8" hole to 4055'. Reached TD 01-17-95. Atlas ran DLL/MLL/ (G) and Z (G) logs.

On 01-17-95 ran 94 jts 5 1/2" 15.5# J-55 8rd production casing (4050.96') w/float shoe set at 4050', float collar at 3997.84' and 20 centralizers. Dowell cemented 5 1/2" csg as follows: preceded by 500 gals mud flush; + 658 sx Lite w/5#/sx salt and 1/4#/sx Celloflakes, mixed at 12.8 ppg = 1.98 cf/sx yield; + 580 sxs Class C w/3% salt, 4% D-59 (FL), .2% D-65 (Dispersant) and 1/4#/sx Celloflakes, mixed at 14.8 ppg = 1.35 cf/sx yield; circ'd 99 sxs cement to surface. Job complete at 2030 hrs 01-17-95.



Waiting on completion.

14. I hereby certify that the foregoing is true and correct

Signed Candace R. Graham


Title CANDACE R. GRAHAM
ENGINEERING TECH.

Date 2/2/95

(This space for Federal or State office use)

Approved by _____
Conditions of approval, if any:

Title _____



Title 18 U.S.C. Section 1001, makes it a crime for any person knowingly and willfully to make to any department or agency of the United States any false statement or to furnish any false information or to make any false statement or to furnish any false information as to any matter within its jurisdiction.

CARLSBAD, NEW MEXICO