

District I
PO Box 1980, Hobbs, NM 88241-1980
District II
PO Drawer DD, Artesia, NM 88211-0719
District III
1000 Rio Brazos Rd., Aztec, NM 87410
District IV
PO Box 2088, Santa Fe, NM 87504-2088

State of New Mexico
Energy, Minerals & Natural Resources Department

OIL CONSERVATION DIVISION
PO Box 2088
Santa Fe, NM 87504-2088

Form C-101
Revised February 10, 1994
Instructions on back
Submit to Appropriate District Office
State Lease - 6 Copies
Fee Lease - 5 Copies

☐ AMENDED REPORT

APPLICATION FOR PERMIT TO DRILL, RE-ENTER, DEEPEN, PLUG BACK, OR ADD A ZONE

¹ Operator Name and Address. Nearburg Producing Company P. O. Box 823085 Dallas, TX 75382-3085		² OGRID Number 15742
³ Property Code 16130		⁴ API Number 30-015-28319
⁵ Property Name Ross Ranch 22		⁶ Well No. #8

⁷ Surface Location

UL or lot no.	Section	Township	Range	Lot Idn	Feet from the	North/South line	Feet from the	East/West line	County
M	22	19S	25E		990	South	660	West	Eddy

⁸ Proposed Bottom Hole Location If Different From Surface

UL or lot no.	Section	Township	Range	Lot Idn	Feet from the	North/South line	Feet from the	East/West line	County

⁹ Proposed Pool 1 Dagger Draw; Upper Penn, North	¹⁰ Proposed Pool 2 Dagger Draw; Upper Penn, North
--	---

¹¹ Work Type Code N	¹² Well Type Code O	¹³ Cable/Rotary Rotary	¹⁴ Lease Type Code P	¹⁵ Ground Level Elevation 3,470'
¹⁶ Multiple N	¹⁷ Proposed Depth 8,100'	¹⁸ Formation Cisco/Canyon	¹⁹ Contractor Peterson	²⁰ Spud Date 10/01/95

²¹ Proposed Casing and Cement Program

Hole Size	Casing Size	Casing weight/foot	Setting Depth	Sacks of Cement	Estimated TOC
14-3/4"	9-5/8"	36#	1,300'	775 sx	Circ
8-3/4"	7"	23# & 26#	8,100'	950 sx	Circ

²² Describe the proposed program. If this application is to DEEPEN or PLUG BACK give the data on the present productive zone and proposed new productive zone. Describe the blowout prevention program, if any. Use additional sheets if necessary.

Propose to drill the well to sufficient depth to evaluate the Cisco/Canyon formation. After reaching TD, logs will be run and casing set if the evaluation is positive. Perforate, test and stimulate as necessary to establish production.

Acreage dedication 160 acres SW/4 of Section 22.

Notify N.M.O.C.C. in sufficient
time to witness cementing
the 9 5/8" casing

²³ I hereby certify that the information given above is true and complete to the best of my knowledge and belief.

Signature: <i>H. R. Willis</i>
Printed name: H. R. Willis
Title: Drilling Supt.
Date: 07/19/95
Phone: 505/397-4186

OIL CONSERVATION DIVISION	
Approved by: ORIGINAL SIGNED BY TIM W. GUM	Title: DISTRICT II SUPERVISOR
Approval Date: 3-13-95	Expiration Date: 9-13-95
Conditions of Approval: Attached <input type="checkbox"/>	

District I
PO Box 1980, Hobbs, NM 88240-2980
District II
PO Drawer DD, Artesia, NM 88211-0719
District III
1000 Rio Grande Rd., Aztec, NM 87410
District IV
PO Box 2088, Santa Fe, NM 87504-2088

State of New Mexico
Energy, Minerals & Natural Resources Department

OIL CONSERVATION DIVISION
PO Box 2088
Santa Fe, NM 87504-2088

Form C-102
Revised February 10, 1994
Instructions on back
Submit to Appropriate District Office
State Lease - 4 Copies
Fee Lease - 3 Copies

☐ AMENDED REPORT

WELL LOCATION AND ACREAGE DEDICATION PLAT

API Number 30-015-28379	Pool Code 15472	Pool Name Dagger Draw; Upper Penn, North
Property Code	Property Name ROSS RANCH 22	Well Number 8
GRID No. 15742	Operator Name NEARBURG PRODUCING COMPANY	Elevation 3470.

¹⁰ Surface Location

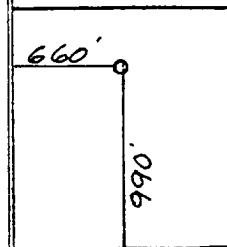


UL or lot no.	Section	Township	Range	Lot Idn	Feet from the	North/South line	Feet from the	East/West line	County
M	22	19S	25E		990	SOUTH	660	WEST	EDDY

¹¹ Bottom Hole Location If Different From Surface

UL or lot no.	Section	Township	Range	Lot Idn	Feet from the	North/South line	Feet from the	East/West line	County

¹² Dedicated Acres 160	¹³ Joint or infill N	¹⁴ Consolidation Code N/A	¹⁵ Order No. N/A
--------------------------------------	------------------------------------	---	--------------------------------

NO ALLOWABLE WILL BE ASSIGNED TO THIS COMPLETION UNTIL ALL INTERESTS HAVE BEEN CONSOLIDATED
OR A NON-STANDARD UNIT HAS BEEN APPROVED BY THE DIVISION

¹⁶ 	¹⁷ OPERATOR CERTIFICATION I hereby certify that the information contained herein is true and complete to the best of my knowledge and belief.  Signature H. R. Willis Printed Name Drilling Supt. Title 07/19/95 Date			
	¹⁸ SURVEYOR CERTIFICATION I hereby certify that the well location shown on this plat was plotted from field notes of actual surveys made by me or under my supervision, and that the same is true and correct to the best of my belief. JULY 19, 1995 Date of Survey DAN R. REDDY Signature and Seal of Professional Surveyor  REGISTERED PROFESSIONAL ENGINEER NM PEAS NO. 5412			

Ross Ranch 22 #8
990' FSL and 660' FWL
Section 22, T19S, R25E
Eddy County, New Mexico

