

District I
PO Box 1980, Hobbs, NM 88241-1980
District II
PO Drawer DD, Artesia, NM 88211-0719
District III
1000 Rio Brazos Rd., Aztec, NM 87410
District IV
PO Box 2088, Santa Fe, NM 87504-2088

State of New Mexico
Energy, Minerals & Natural Resources Department

OIL CONSERVATION DIVISION
PO Box 2088
Santa Fe, NM 87504-2088

Form C-101
Revised February 10, 1994
Instructions on back
Submit to Appropriate District Office
State Lease - 6 Copies
Fee Lease - 5 Copies

☒ AMENDED REPORT

APPLICATION FOR PERMIT TO DRILL, RE-ENTER, DEEPEN, PLUGBACK, OR ADD A ZONE

Operator Name and Address: Nearburg Producing Company P. O. Box 823085 Dallas, TX 75382-3085		OGRID Number 15742
		API Number 30 - 0 15-28599
Property Code 17353	Property Name Osage Boyd 15	Well No. #2

7 Surface Location

UL or lot no.	Section	Township	Range	Lot Idn	Feet from the	North/South line	Feet from the	East/West line	County
K	15	19S	25E		1,650	South	1,980	West	Eddy

8 Proposed Bottom Hole Location If Different From Surface

UL or lot no.	Section	Township	Range	Lot Idn	Feet from the	North/South line	Feet from the	East/West line	County

Proposed Pool 1 Dagger Draw; Upper Penn, North 15472	Proposed Pool 2
---	-----------------

Work Type Code N	Well Type Code O	Cable/Rotary R	Lease Type Code P	Ground Level Elevation 3,457'
Multiple N	Proposed Depth 8,200'	Formation Cisco/Canyon	Contractor Peterson	Spud Date 10/16/95

21 Proposed Casing and Cement Program

Hole Size	Casing Size	Casing weight/foot	Setting Depth	Sacks of Cement	Estimated TOC
14-3/4"	9-5/8"	36#	1,100'	700	Circ to surface
8-3/4"	7"	23# and 26#	8,200'	950	Circ - tie back
					to 9-5/8"

Describe the proposed program. If this application is to DEEPEN or PLUG BACK give the data on the present productive zone and proposed new productive zone. Describe the blowout prevention program, if any. Use additional sheets if necessary.

Propose to drill the well to sufficient depth to evaluate the Cisco/Canyon formation. After reaching TD, logs will be run and casing set if the evaluation is positive. Perforate, test and stimulate as necessary to establish production.

Acreage dedication is 160 acres; SW/4 of Section 15.

* REVISED LOC.

Post ID-1
10-27-95
[Signature]

OIL CON. DIV.
DIST. 2

I hereby certify that the information given above is true and complete to the best of my knowledge and belief.

Signature: [Signature]

Printed name: E. Scott Kimbrough

Title: Manager of Drilling and Production

Date: 10/02/95

Phone: 505/397-4186

OIL CONSERVATION DIVISION

Approved by: ORIGINAL SIGNED BY TIM W. GUM
Title: DISTRICT II SUPERVISOR

Approval Date: 8/8/95 Expiration Date: 2/8/96

Conditions of Approval:
Attached ☐

Notify N.M.O.C.C. in sufficient

time to witness cementing

the 95/8" casing

District I
PO Box 1980, Hobbs, NM 88240-1980
District II
PO Drawer DD, Artesia, NM 88211-0719
District III
1000 Rio Grande Rd., Aztec, NM 87410
District IV
PO Box 2088, Santa Fe, NM 87504-2088

State of New Mexico
Energy, Minerals & Natural Resources Department

OIL CONSERVATION DIVISION
PO Box 2088
Santa Fe, NM 87504-2088

Form C-102
Revised February 10, 1994
Instructions on back
Submit to Appropriate District Office
State Lease - 4 Copies
Fee Lease - 3 Copies

☒ AMENDED REPORT

WELL LOCATION AND ACREAGE DEDICATION PLAT

API Number 30-015-28599	Pool Code 15472	Pool Name Dagger Draw; Upper Penn, North
Property Code 17353	Property Name OSAGE BOYD 15	Well Number 2
GRID No. 15742	Operator Name NEARBURG PRODUCING COMPANY	Elevation 3457.

¹⁰ Surface Location

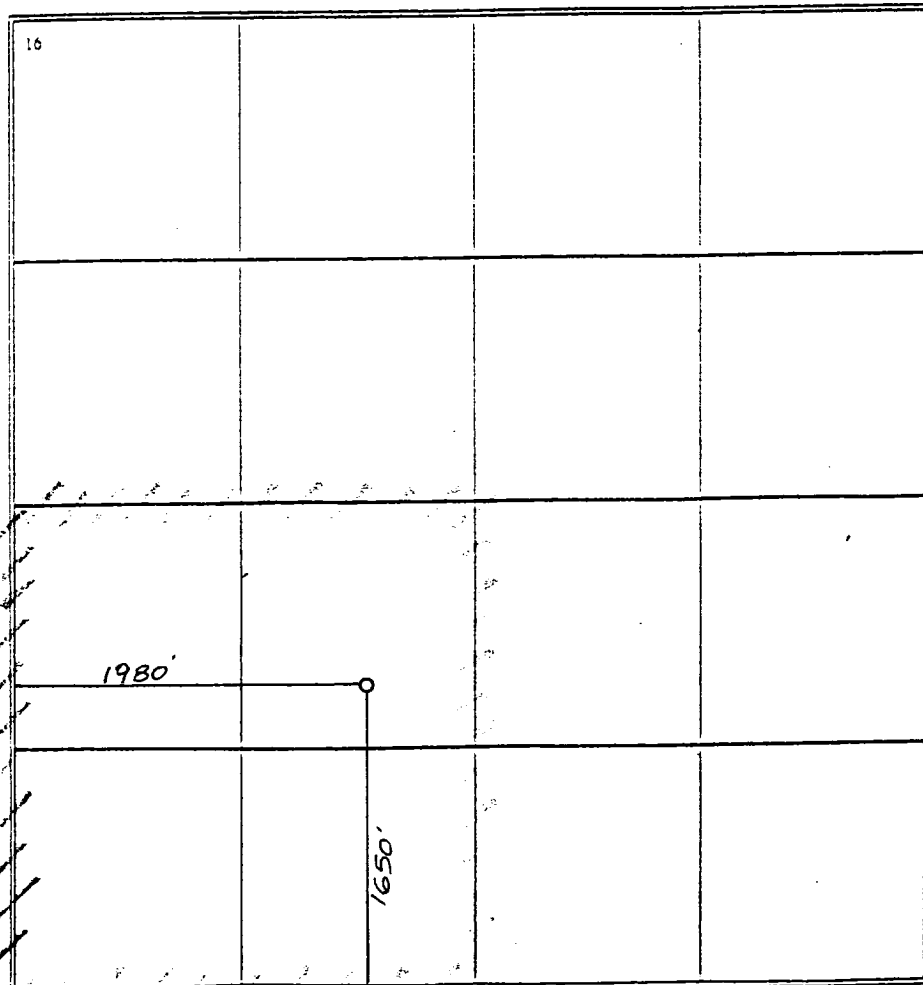


UL or lot no.	Section	Township	Range	Lot Idn	Feet from the	North/South line	Feet from the	East/West line	County
K	15	19S	25E		1650	SOUTH	1980	WEST	EDDY

¹¹ Bottom Hole Location If Different From Surface

UL or lot no.	Section	Township	Range	Lot Idn	Feet from the	North/South line	Feet from the	East/West line	County

¹² Dedicated Acres	¹³ Joint or Infill	¹⁴ Consolidation Code	¹⁵ Order No.
160	N	N/A	N/A

NO ALLOWABLE WILL BE ASSIGNED TO THIS COMPLETION UNTIL ALL INTERESTS HAVE BEEN CONSOLIDATED
OR A NON-STANDARD UNIT HAS BEEN APPROVED BY THE DIVISION

¹⁶		¹⁷ OPERATOR CERTIFICATION I hereby certify that the information contained herein is true and complete to the best of my knowledge and belief.  Signature E. Scott Kimbrough Printed Name Mgr of Drlg and Prod Title 10/02/95 Date
		¹⁸ SURVEYOR CERTIFICATION I hereby certify that the well location shown on this plat was plotted from field notes of actual surveys made by me or under my supervision, and that the same is true and correct to the best of my belief. SEPTEMBER 23, 1995 Date of Survey R. REDDY Signature and Seal of Professional Surveyor  NEW MEXICO REGISTERED LAND SURVEYOR 5412 PROFESSIONAL ENGINEER NM DEEPS NO. 5412