

District I
PO Box 1980, Hobbs, NM 88241-1980
District II
PO Drawer DD, Artesia, NM 88211-0719
District III
1000 Rio Brazos Rd., Aztec, NM 87410
District IV
PO Box 2088, Santa Fe, NM 87504-2088

State of New Mexico
Energy, Minerals & Natural Resources Department

OIL CONSERVATION DIVISION
PO Box 2088
Santa Fe, NM 87504-2088

Form C-101
Revised February 10, 1994
Instructions on back
Submit to Appropriate District Office
State Lease - 6 Copies
Fee Lease - 5 Copies

☐ AMENDED REPORT

APPLICATION FOR PERMIT TO DRILL, RE-ENTER, DEEPEN, PLUGBACK, OR ADD A ZONE

Operator Name and Address. Stephens & Johnson Operating Co. P O Box 2249 Wichita Falls, TX 76307-2249		OGRID Number 019958
		AFT Number 30-015-78932
Property Code 009799	Property Name East Millman Pool Unit Tract 7	Well No. 6

Surface Location

UL or lot no.	Section	Township	Range	Lot Ida	Feet from the	North/South line	Feet from the	East/West line	County
K	13	19S	28E		2630'	South	2603'	West	Eddy

Proposed Bottom Hole Location If Different From Surface

UL or lot no.	Section	Township	Range	Lot Ida	Feet from the	North/South line	Feet from the	East/West line	County
Proposed Pool 1 Millman QN-GB-SA, East 46555					Proposed Pool 2				

Work Type Code N	Well Type Code O	Cable/Rotary R	Lease Type Code S	Ground Level Elevation 3375'
Multiple No	Proposed Depth 2650'	Formation San Andres	Contractor WEK Drilling	Spud Date May 1, 1996

Proposed Casing and Cement Program

Hole Size	Casing Size	Casing weight/foot	Setting Depth	Sacks of Cement	Estimated TOC
12 1/4"	8 5/8"	24 lb/ft	400'	300'	surface
7 7/8"	5 1/2"	15.15 lb/ft	2650'	750'	surface

Describe the proposed program. If this application is to DEEPEN or PLUG BACK give the data on the present productive zone and proposed new productive zone. Describe the blowout prevention program, if any. Use additional sheets if necessary.

1. Drill 12 1/4" hole to 400'. Set 8 5/8" 24# csg with approx. 300 sacks of cement.
2. Drill 7 7/8" hole to top of San Andres. Set 5 1/2", 15.50# csg with approximately 750 sacks of cement.
3. Complete well in Grayburg formation.

NSL-3571 App. 8-25-95

I hereby certify that the information given above is true and complete to the best of my knowledge and belief.

Signature:

William M. Kincaid

Printed name:

William M. Kincaid

Title:

Petroleum Engineer

Date:

4-9-96

Phone:

(817) 723-2166

OIL CONSERVATION DIVISION

Approved by:

ORIGINAL SIGNED BY TIM W. GUM

Title:

DISTRICT II SUPERVISOR

Approval Date:

4-12-96

Expiration Date:

4-12-97

Conditions of Approval:

Attached ☐

District I
PO Box 1980, Hobbs, NM 88241-1980
District II
PO Drawer DD, Artesia, NM 88211-0719
District III
1000 Rio Brazos Rd., Aztec, NM 87410
District IV
PO Box 2088, Santa Fe, NM 87504-2088

State of New Mexico
Energy, Minerals & Natural Resources Department

OIL CONSERVATION DIVISION
PO Box 2088
Santa Fe, NM 87504-2088

Form C-102
Revised February 10, 1994
Instructions on back
Submit to Appropriate District Office
State Lease - 4 Copies
Fee Lease - 3 Copies

☐ AMENDED REPORT

WELL LOCATION AND ACREAGE DEDICATION PLAT

API Number 30-015-28932		Pool Code 46555	Pool Name Millman QN-GB-SA, East
Property Code 009799	Property Name East Millman Unit Tract 7		Well Number 6
OGRID No. 019958	Operator Name Stephens & Johnson Operating Co.		Elevation 3375

¹⁰ Surface Location

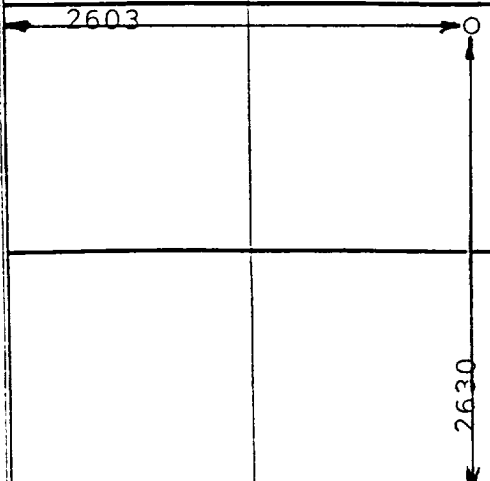

UL or lot no.	Section	Township	Range	Lot Idn	Feet from the	North/South line	Feet from the	East/West line	County
K	13	19 S	28 E		2630	South	2603	West	Eddy

¹¹ Bottom Hole Location If Different From Surface

UL or lot no.	Section	Township	Range	Lot Idn	Feet from the	North/South line	Feet from the	East/West line	County

¹² Dedicated Acres 40	¹³ Joint or Infill Y	¹⁴ Consolidation Code	¹⁵ Order No.
--	---	----------------------------------	-------------------------

NO ALLOWABLE WILL BE ASSIGNED TO THIS COMPLETION UNTIL ALL INTERESTS HAVE BEEN CONSOLIDATED
OR A NON-STANDARD UNIT HAS BEEN APPROVED BY THE DIVISION

<div><p>¹⁶</p></div>	<div><p>¹⁷ OPERATOR CERTIFICATION</p><p>I hereby certify that the information contained herein is true and complete to the best of my knowledge and belief.</p><p><i>William M. Kincaid</i></p><p>Signature William M. Kincaid</p><p>Printed Name Petroleum Engineer</p><p>Title 4-9-96</p><p>Date</p></div>	
	<div><p>¹⁸ SURVEYOR CERTIFICATION</p><p>I hereby certify that the well location shown on this plat was plotted from field notes of actual surveys made by me or under my supervision, and that the same is true and correct to the best of my belief.</p><p>April 4, 1996</p><p>Date of Survey R. P. Patton</p><p>Signature and Seal of Professional Surveyor: </p><p>Certificate Number 8112</p></div>	

811 Sixth Street, Suite 300

Post Office Box 2249

WICHITA FALLS, TEXAS
76307-2249

April 9, 1996

Oil Conservation Division
District II
811 South 1st Street
Artesia, New Mexico 88210-2834

Attn: Mr. Bryan Arrant

Re: Nonstandard Oil Well
Application for Permit to Drill
Stephens & Johnson Operating Co.
East Millman Pool Unit
Tract 7, Well No. 6
Sec. 13, T19S R28E
Eddy County, New Mexico

Dear Mr. Arrant:

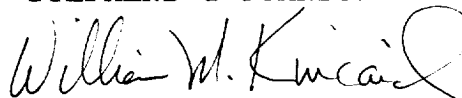
Please find attached Forms C-101 and C-102 making application for a nonstandard oil well location for the purpose of completing an efficient production/injection pattern within the East Millman (Queen, Grayburg) Waterflood Project area established by Division Order No. R-6177, as amended.

The subject well is to be dedicated to an existing standard 40 acre oil spacing and proration unit comprising the NE/4 of the SW/4 of Section 13. This is a similar application to our recent East Millman Pool Unit, Tract 7, well No. 7, which was approved by Administrative Order NSL-3571, a copy of which has been attached for your reference.

Should you have any questions concerning this application, please do not hesitate to contact us.

Yours very truly,

STEPHENS & JOHNSON OPERATING CO.



William M. Kincaid

WMK/dk



STATE OF NEW MEXICO
ENERGY, MINERALS AND NATURAL RESOURCES DEPARTMENT

OIL CONSERVATION DIVISION
2040 S. PACHECO
SANTA FE, NEW MEXICO 87505
(505) 827-7131

August 25, 1995

Stephens & Johnson Company
P. O. Box 2249
Wichita Falls, Texas 76307-2249

Attention: William M. Kincaid

Administrative Order NSL-3571

Dear Mr. Kincaid:

Reference is made to your applications dated August 9 and 24, 1995 for a non-standard oil well location for the purpose of completing an efficient production/injection pattern within the (Sun) East Millman Queen-Grayburg Waterflood Project Area, established by Division Order No. R-6177, as amended.

It is our understanding that the proposed East Millman Pool Unit - Tract "7" Well No. 7 is to be drilled 1492 feet from the South line and 1151 feet from the West line (Unit L) of Section 13, Township 19 South, Range 28 East, NMPM, East Millman-Queen-Grayburg-San Andres Pool, East Millman Pool Unit, Eddy County, New Mexico.

Said well to be dedicated to an existing standard 40-acre oil spacing and proration unit comprising the NW/4 SW/4 of said Section 13.

By the authority granted me under the provisions of General Rule 104 F(1), the above-described unorthodox oil well location is hereby approved.

Sincerely,

A handwritten signature in black ink, appearing to read "William J. LeMay".

William J. LeMay
Director

WJL/MES/kv

cc: Oil Conservation Division - Hobbs
New Mexico State Land Office - Santa Fe