

District I
PO Box 1980, Hobbs, NM 88241-1980

District II
811 South First, Artesia, NM 88210

District III
1000 Rio Brazos Rd., Aztec, NM 87410

District IV
2040 South Pacheco, Santa Fe, NM 87505

State of New Mexico
Energy, Minerals & Natural Resources Department

OIL CONSERVATION DIVISION
2040 South Pacheco
Santa Fe, NM 87505

Form C-104

Revised October 18, 1994

Instructions on back

Submit to Appropriate District Office

5 Copies

☐ AMENDED REPORT

I. REQUEST FOR ALLOWABLE AND AUTHORIZATION TO TRANSPORT

¹ Operator name and Address Concho Resources Inc. 110 W. Louisiana Ste 410 Midland, Tx 79701		² OGRID Number 166111
		³ Reason for Filing Code CH - Effective 2/1/99
⁴ API Number 30 - 0 15 29166	⁵ Pool Name West Shugart Wolfcamp	
⁷ Property Code 24302	⁸ Property Name West Shugart "30" Federal	⁶ Pool Code 96686
		⁹ Well Number 1

II. ¹⁰ Surface Location

UI or lot no. F	Section 30	Township 18S	Range 31E	Lot Idn	Feet from the 1980	North/South Line NORTH	Feet from the 1980	East/West line WEST	County EDDY
--------------------	---------------	-----------------	--------------	---------	-----------------------	---------------------------	-----------------------	------------------------	----------------

¹¹ Bottom Hole Location

UI or lot no. F	Section 30	Township 18S	Range 31E	Lot Idn	Feet from the 1980	North/South Line NORTH	Feet from the 1980	East/West line WEST	County EDDY
¹² Lse Code F	¹³ Producing Method Code F		¹⁴ Gas Connection Date		¹⁵ C-129 Permit Number	¹⁶ C-129 Effective Date		¹⁷ C-129 Expiration Date	

III. Oil and Gas Transporters

¹⁸ Transporter OGRID	¹⁹ Transporter Name and Address	²⁰ POD	²¹ O/G	²² POD ULSTR Location and Description
022068	TEXAS NM PIPELINE BOX 4464 HOUSTON TX 77242	2823189 2818834	O	
009171	GPM GAS 4044 PENBROOK ODESSA TX 79762	2819000	G	

IV. Produced Water



²³ POD 2819534	²⁴ POD ULSTR Location and Description
------------------------------	--


V. Well Completion Data

²⁵ Spud Date	²⁶ Ready Date	²⁷ TD	²⁸ PBDT	²⁹ Perforations	³⁰ DHC, DC, MC
³¹ Hole Size		³² Casing & Tubing Size	³³ Depth Set		³⁴ Sacks Cement

VI. Well Test Data

³⁵ Date New Oil	³⁶ Gas Delivery Date	³⁷ Test Date	³⁸ Test Length	³⁹ Tbg. Pressure	⁴⁰ Csg. Pressure
⁴¹ Choke Size	⁴² Oil	⁴³ Water	⁴⁴ Gas	⁴⁵ AOF	⁴⁶ Test Method

⁴⁷ I hereby certify that the rules of the Oil Conservation Division have been complied with and that the information given above is true and complete to the best of my knowledge and belief.		OIL CONSERVATION DIVISION	
Signature: 		Approved by: ORIGINAL SIGNED BY TIM W. GUM DISTRICT II SUPERVISOR 	
Printed name: Terri Stathem		Title:	
Title: Production Analyst		Approval Date: 3-10-99	
Date: 01/29/99	Phone: 915-683-7443		

⁴⁸ If this is a change of operator fill in the OGRID number and name of the previous operator Penwell Energy, Inc. #147380			
Previous Operator Signature 	Printed Name Linda Walker	Title Regulatory Analyst	Date 01/29/99