

UNITED STATES
DEPARTMENT OF THE INTERIOR
BUREAU OF LAND MANAGEMENT

FORM APPROVED
Budget Bureau No. 1004-0135
Expires: March 31, 1993

SUNDRY NOTICES AND REPORTS ON WELLS

Do not use this form for proposals to drill or to deepen or reentry to a different reservoir.
Use "APPLICATION FOR PERMIT—" for such proposals

SUBMIT IN TRIPLICATE

1. Type of Well

☐ Oil Well ☒ Gas Well ☐ Other

2. Name of Operator

YATES PETROLEUM CORPORATION

(505) 748-1471

3. Address and Telephone No.

105 South 4th St., Artesia, NM 88210

4. Location of Well (Footage, Sec., T., R., M., or Survey Description)

1980' FNL & 660' FEL of Section 27-T20S-R24E (Unit H, SENE)

5. Lease Designation and Serial No.

NM-045275

6. If Indian, Allottee or Tribe Name

7. If Unit or CA, Agreement Designation

8. Well Name and No.

Conoco AGK Fed Com #16

9. API Well No.

30-015-29358

10. Field and Pool, or Exploratory Area

Cemetery Morrow (gas)

11. County or Parish, State

Eddy Co., NM

12. CHECK APPROPRIATE BOX(s) TO INDICATE NATURE OF NOTICE, REPORT, OR OTHER DATA

TYPE OF SUBMISSION

- ☐ Notice of Intent
☒ Subsequent Report
☐ Final Abandonment Notice

TYPE OF ACTION

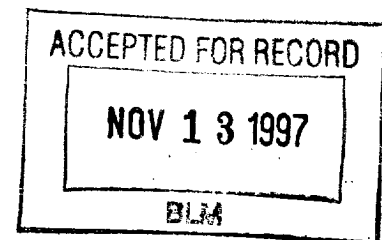
- ☐ Abandonment
☐ Recompletion
☐ Plugging Back
☐ Casing Repair
☐ Altering Casing
☒ Other Date of 1st Production
☐ Change of Plans
☐ New Construction
☐ Non-Routine Fracturing
☐ Water Shut-Off
☐ Conversion to Injection
☐ Dispose Water

(Note: Report results of multiple completion on Well Completion or Recompletion Report and Log form.)

13. Describe Proposed or Completed Operations (Clearly state all pertinent details, and give pertinent dates, including estimated date of starting any proposed work. If well is directionally drilled, give subsurface locations and measured and true vertical depths for all markers and zones pertinent to this work.)*

Date of 1st Production: September 19, 1997

Gas connected to Dagger Draw Gas Processing



14. I hereby certify that the foregoing is true and correct

Signed

Rusty H. [Signature]

Title Operations Technician

Date Oct. 30, 1997

(This space for Federal or State office use)

Approved by

Conditions of approval, if any:

Title

Date

Deviation surveys taken on Yates Petroleum Corporation's Conoco AGK Fed
Com #16 well in Eddy County, New Mexico:

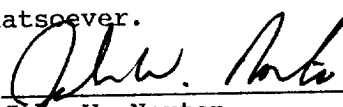
<u>Depth</u>	<u>Degree</u>
245	1.00
388	1.25
574	1.75
668	1.25
808	.50
1001	1.25
1352	.75
1852	.75
2378	.50
2872	1.00
3334	1.25
3742	1.25
4148	.75
4524	1.75
4715	1.75
5056	2.25
5184	2.00
5340	2.00
5529	1.75
5718	1.50
5908	1.75
6096	3.00
6189	2.50
6282	2.50
6376	2.25
6499	1.75
6717	1.75
6936	1.00
7154	1.25
7373	.50
7591	.50
7871	1.25
8235	.50
8808	1.25
9306	.75

N.M. Oil Cons. Div. File
Oil & Gas
910-2834


I hereby certify that I have personal knowledge of the facts placed on this
sheet and that such information given above is true and complete.

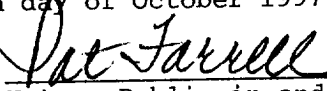

Norton Drilling Company

Before me, the undersigned authority, on this day personally appeared John
W. Norton, known to me to be the person whose name is subscribed hereto, who,
after being duly sworn, on oath states that he is the drilling contractor
of the well identified in this instrument and that such well was not
intentionally deviated from the vertical whatsoever.


John W. Norton

SWORN AND SUBSCRIBED TO before me this 28th day of October 1997.




Notary Public in and for
Lubbock County, Texas.