

DISTRICT I  
P.O. Box 1950, Hobbs, NM 88241-1950

State of New Mexico

Energy, Minerals and Natural Resources Department

Form C-102  
Revised February 10, 1994  
Submit to Appropriate District Office  
State Lease - 4 Copies  
Fee Lease - 3 Copies

DISTRICT II  
P.O. Drawer DD, Artesia, NM 88211-0719

DISTRICT III  
1000 Rio Brazos Rd., Aztec, NM 87410

DISTRICT IV  
P.O. Box 2088, Santa Fe, NM 87504-2088

## OIL CONSERVATION DIVISION

P.O. Box 2088  
Santa Fe, New Mexico 87504-2088

☐ AMENDED REPORT

### WELL LOCATION AND ACREAGE DEDICATION PLAT

API Number <b>30-015-29436</b>	Pool Code <b>46555</b>	Pool Name <b>MILLMAN-QN-GR-SA, EAST</b>
Property Code <b>015786</b>	Property Name <b>CONOCO 7 STATE</b>	Well Number <b>18</b>
OGRID No. <b>020451</b>	Operator Name <b>SDX RESOURCES, INC.</b>	Elevation <b>3372</b>

#### Surface Location

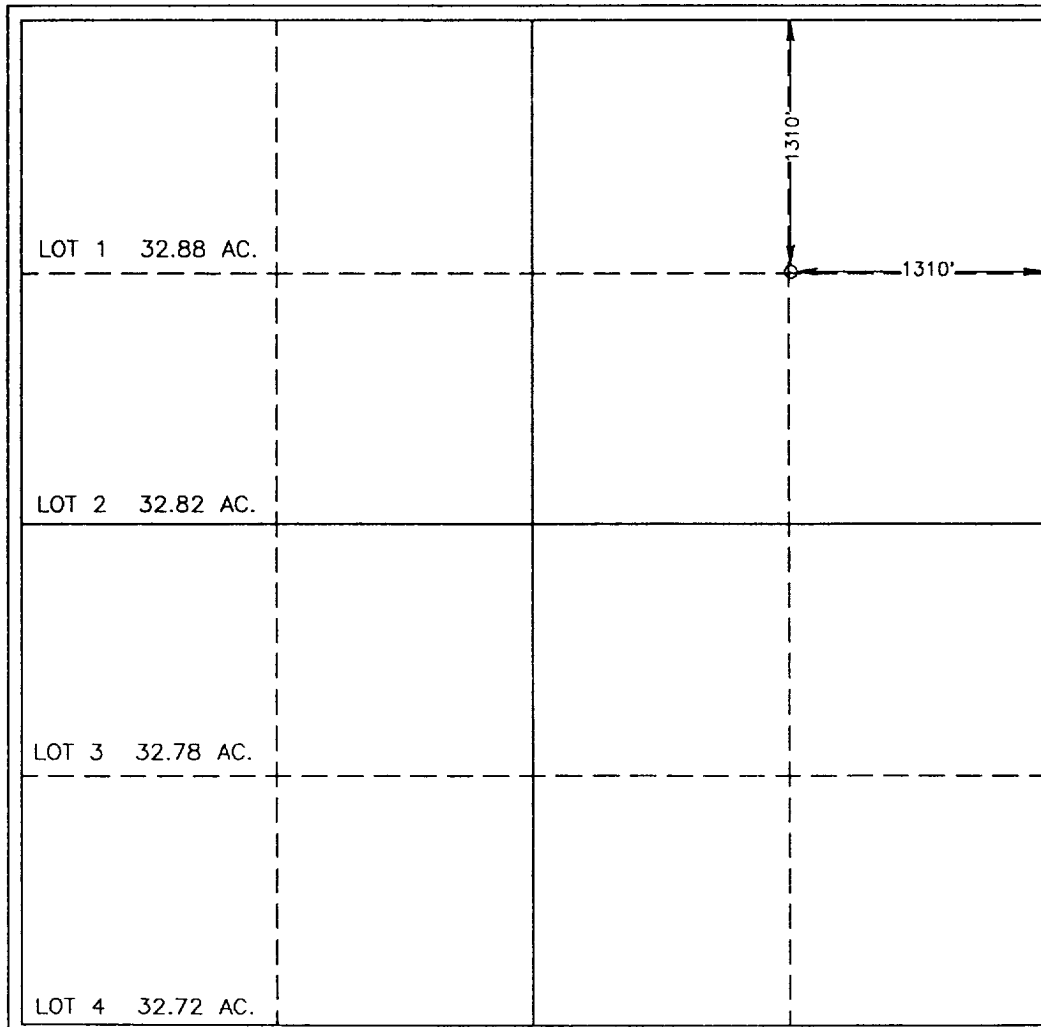

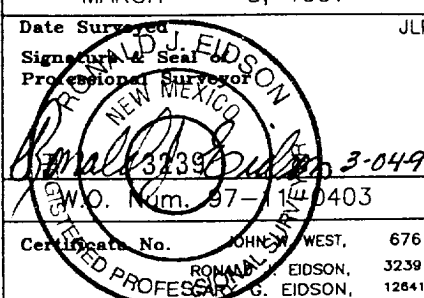
UL or lot No.	Section	Township	Range	Lot Idn	Feet from the	North/South line	Feet from the	East/West line	County
A	7	19 S	29 E		1310	NORTH	1310	EAST	EDDY

#### Bottom Hole Location If Different From Surface

UL or lot No.	Section	Township	Range	Lot Idn	Feet from the	North/South line	Feet from the	East/West line	County

Dedicated Acres <b>40</b>	Joint or Infill	Consolidation Code	Order No.
------------------------------	-----------------	--------------------	-----------

NO ALLOWABLE WILL BE ASSIGNED TO THIS COMPLETION UNTIL ALL INTERESTS HAVE BEEN CONSOLIDATED  
OR A NON-STANDARD UNIT HAS BEEN APPROVED BY THE DIVISION

	<b>OPERATOR CERTIFICATION</b>	
	<i>I hereby certify the the information contained herein is true and complete to the best of my knowledge and belief.</i>	
	 Signature	
	JANICE COURTNEY Printed Name	
REGULATORY TECH Title		
3/06/97 Date		
<b>SURVEYOR CERTIFICATION</b>		
<i>I hereby certify that the well location shown on this plat was plotted from field notes of actual surveys made by me or under my supervision and that the same is true and correct to the best of my belief.</i>		
MARCH 3, 1997		
Date Surveyed JLP		
Signature & Seal of Professional Surveyor		
		
W.O. Num. 97-140403		
Certificate No. JOHN WEST, 676		
RONALD J. EIDSON, 3239		
G. EIDSON, 12641		