

DISTRICT I
P.O. Box 1980, Hobbs, NM 88240

State of New Mexico
Energy, Minerals and Natural Resources Department

Form C-102
Revised February 10, 1994
Instruction on back
Submit to Appropriate District Office
State Lease - 4 Copies
Fee Lease - 3 Copies

DISTRICT II
P.O. Drawer DD, Artesia, NM 88210

OIL CONSERVATION DIVISION
P.O. Box 2088
Santa Fe, New Mexico 87504-2088

CONFIDENTIAL

DISTRICT III
1000 Rio Brazos Rd., Aztec, NM 87410

☐ AMENDED REPORT

WELL LOCATION AND ACREAGE DEDICATION PLAT

API Number 3001530119	Pool Code	Pool Name Wolfcamp
Property Code 24351	Property Name Ranger "17" Federal	Well Number 1
OGRID No. 166111	Operator Name Concho Resources Inc.	Elevation 3425'

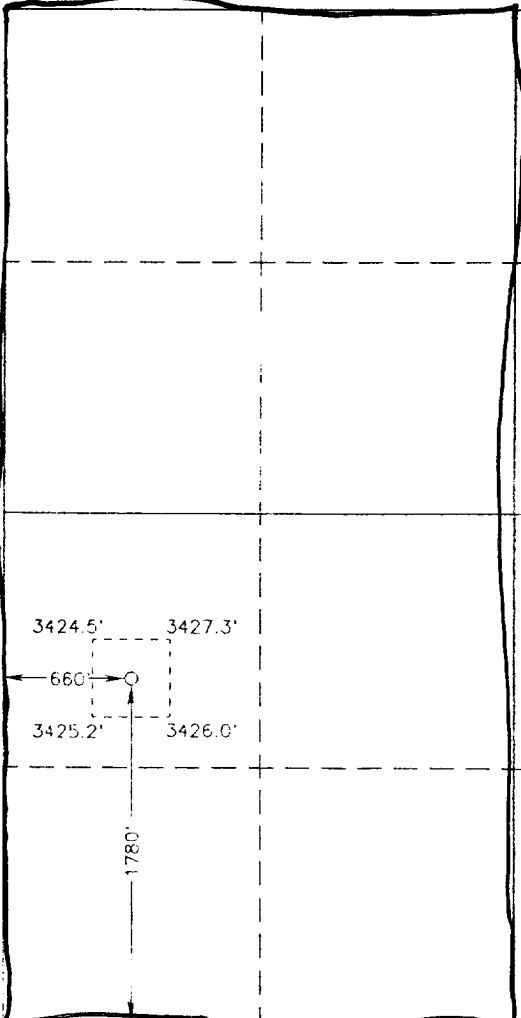
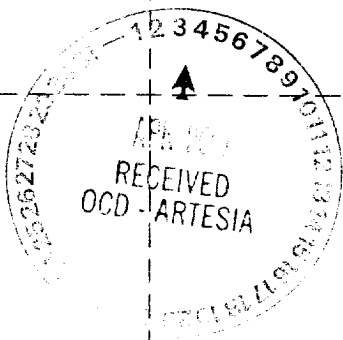
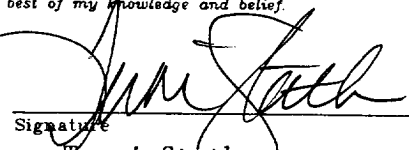

Surface Location

UL or lot No. L	Section 17	Township 19 S	Range 31 E	Lot Idn	Feet from the 1780	North/South line South	Feet from the 660	East/West line West	County Eddy
--------------------	---------------	------------------	---------------	---------	-----------------------	---------------------------	----------------------	------------------------	----------------

Bottom Hole Location If Different From Surface

UL or lot No.	Section	Township	Range	Lot Idn	Feet from the	North/South line	Feet from the	East/West line	County
Dedicated Acres 320	Joint or Infill	Consolidation Code	Order No.						

NO ALLOWABLE WILL BE ASSIGNED TO THIS COMPLETION UNTIL ALL INTERESTS HAVE BEEN CONSOLIDATED
OR A NON-STANDARD UNIT HAS BEEN APPROVED BY THE DIVISION

		OPERATOR CERTIFICATION	
		I hereby certify the the information contained herein is true and complete to the best of my knowledge and belief.	
		 Signature	
		Printed Name Terri Stathem	
		Title Production Analyst	
		Date 3/8/01	
		Date	
		SURVEYOR CERTIFICATION	
		I hereby certify that the well location shown on this plat was plotted from field notes of actual surveys made by me or under my supervision and that the same is true and correct to the best of my belief.	
		December 11, 1997	
		Date Surveyed	
		Signature & Seal of Professional Surveyor	
			
		Certificate No. Gary L. Jones 7977	
		BASIN SURVEYS	