

District I  
PO Box 1980, Hobbs, NM 88241-1980  
District II  
811 South First, Artesia, NM 88210  
District III  
1000 Rio Brazos Rd., Aztec, NM 87410  
District IV  
2040 South Pacheco, Santa Fe, NM 87505

State of New Mexico  
Energy, Minerals & Natural Resources Department

OIL CONSERVATION DIVISION  
2040 South Pacheco  
Santa Fe, NM 87505

Form C-104  
Revised October 18, 1994  
Instructions on back  
Submit to Appropriate District Office  
5 Copies

☐ AMENDED REPORT

I. REQUEST FOR ALLOWABLE AND AUTHORIZATION TO TRANSPORT

<sup>1</sup> Operator name and Address Ocean Energy Incorporated 410 17 <sup>th</sup> Street, Suite 1400 Denver, Colorado 80202		<sup>2</sup> OGRID Number 169355
		<sup>3</sup> Reason for Filing Code CH 4/1/98
<sup>4</sup> API Number 30 - 015-30137	<sup>5</sup> Pool Name Shugart Morrow	<sup>6</sup> Pool Code 85300
<sup>7</sup> Property Code 23537	<sup>8</sup> Property Name Shugart 28 Federal	<sup>9</sup> Well Number 1

II. <sup>10</sup> Surface Location

UL or lot no. G	Section 28	Township 18S	Range 31E	Lot Idn	Feet from the 1750	North/South Line North	Feet from the 1900	East/West line East	County Eddy
--------------------	---------------	-----------------	--------------	---------	-----------------------	---------------------------	-----------------------	------------------------	----------------

<sup>11</sup> Bottom Hole Location

UL or lot no.	Section	Township	Range	Lot Idn	Feet from the	North/South line	Feet from the	East/West line	County
<sup>12</sup> Lse Code		<sup>13</sup> Producing Method Code		<sup>14</sup> Gas Connection Date		<sup>15</sup> C-129 Permit Number		<sup>16</sup> C-129 Effective Date	
<sup>17</sup> C-129 Expiration Date									

III. Oil and Gas Transporters

<sup>18</sup> Transporter OGRID	<sup>19</sup> Transporter Name and Address	<sup>20</sup> POD	<sup>21</sup> O/G	<sup>22</sup> POD ULSTR Location and Description
NA	Pending	Pending	O	G-28-T18S-R31E Tank Battery
009171	GPM Gas Corp. 4044 Penbrook Odessa, TX 79762	Pending	G	G-28-T18S-R31E Tank Battery


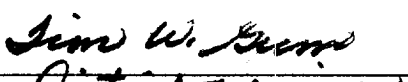

IV. Produced Water

<sup>23</sup> POD Pending	<sup>24</sup> POD ULSTR Location and Description G-28-T18S-R31E
------------------------------	--

V. Well Completion Data

<sup>25</sup> Spud Date	<sup>26</sup> Ready Date	<sup>27</sup> TD	<sup>28</sup> PBDT	<sup>29</sup> Perforations	<sup>30</sup> DHC, DC, MC
<sup>31</sup> Hole Size		<sup>32</sup> Casing & Tubing Size		<sup>33</sup> Depth Set	

VI. Well Test Data

<sup>35</sup> Date New Oil	<sup>36</sup> Gas Delivery Date	<sup>37</sup> Test Date	<sup>38</sup> Test Length	<sup>39</sup> Tbg. Pressure	<sup>40</sup> Csg. Pressure
<sup>41</sup> Choke Size	<sup>42</sup> Oil	<sup>43</sup> Water	<sup>44</sup> Gas	<sup>45</sup> AOF	<sup>46</sup> Test Method
<sup>47</sup> I hereby certify that the rules of the Oil Conservation Division have been complied with and that the information given above is true and complete to the best of my knowledge and belief. Signature: 			OIL CONSERVATION DIVISION		
Printed name: Scott M. Webb			Approved by: 		
Title: Regulatory Coordinator			Title: District Supervisor B60		
Date: 6/19/98			Approval Date: 7-1-98		
Phone: (303) 573-4721					
<sup>48</sup> If this is a change of operator fill in the OGRID number and name of the previous operator					
# 023654 UMC Petroleum Corporation					
Previous Operator Signature: 		Printed Name: Scott M. Webb		Title: Regulatory Coordinator	Date: 5/4/98