


UNITED STATES
DEPARTMENT OF THE INTERIOR
BUREAU OF LAND MANAGEMENT

APPLICATION FOR PERMIT TO DRILL OR REENTER



FORM APPROVED
OMB No. 1004-0136
Expires November 30, 2000

✓
01/15

1a. Type of Work: <input checked="" type="checkbox"/> DRILL <input type="checkbox"/> REENTER		5. Lease Serial No. LC 029389 (A)
1b. Type of Well: <input checked="" type="checkbox"/> Oil Well <input type="checkbox"/> Gas Well <input type="checkbox"/> Other <input checked="" type="checkbox"/> Single Zone <input type="checkbox"/> Multiple Zone		6. If Indian, Allottee or Tribe Name
2. Name of Operator ANADARKO PETROLEUM CORPORATION 817		7. If Unit or CA Agreement, Name and No.
3a. Address P O BOX 2497, MIDLAND TX 79702		8. Lease Name and Well No. BAISH FEDERAL NO. 10 1239
3b. Phone No. (include area code) 915/682-1666		9. API Well No. 30-015-30905
4. Location of Well (Report location clearly and in accordance with any State requirements. *) At surface 1980' FSL & 660' FEL U.L. 1 At proposed prod. zone SAME		10. Field and Pool, or Exploratory SHUGART BONE SPRING, NORTH
11. Sec., T., R., M., or Blk. and Survey or Area SEC 9 - 18S - 31E		
14. Distance in miles and direction from nearest town or post office* 7 MILES SOUTHEAST FROM LOCO HILLS		12. County or Parish. EDDY
13. State NM		
15. Distance from proposed* location to nearest property or lease line, ft. (Also to nearest drig. unit line, if any) 660' (660')	16. No. of Acres in lease 440	17. Spacing Unit dedicated to this well 40 ACRES
18. Distance from proposed location* to nearest well, drilling, completed, applied for, on this lease, ft. 1140'	19. Proposed Depth 9300	20. BLM/BIA Bond No. on file 153571
21. Elevations (Show whether DF, KDB, RT, GL, etc.) 3710' GL	22. Approximate date work will start* JANUARY 18, 2000	23. Estimated duration 30 DAYS

24. Attachments **CAPITAN CONTROLLED WATER BASIN**

The following, completed in accordance with the requirements of Onshore Oil and Gas Order No.1, shall be attached to this form:

- | | |
|-------------------------------------------------------------------------------------------------------------------------------------------------|----------------------------------------------------------------------------------------------------|
| 1. Well plat certified by a registered surveyor. | 4. Bond to cover the operations unless covered by an existing bond on file (see item 20 above). |
| 2. A Drilling Plan. | 5. Operator certification. |
| 3. A Surface Use Plan (if the location is on National Forest System Lands, the SUPO shall be filed with the appropriate Forest Service Office). | 6. Such other site specific information and/or plans as may be required by the authorized officer. |

25. Signature <i>George R. S. Buehler</i>	Name (Printed/Typed) GEORGE R. S. BUEHLER	Date 12/22/99
Title STAFF DRILLING ENGINEER		
Approved by (Signature) <i>Earle Smith</i>	Name (Printed/Typed) EARLE Smith	Date JAN 05 2000
Title Acting District Office Manager Oil and Minerals	Office	APPROVED FOR 1 YEAR

Application approval does not warrant or certify the the applicant holds legal or equitable title to those rights in the subject lease which would entitle the applicant to conduct operations thereon.

Conditions of approval, if any, are attached.

Title 18 U.S.C. Section 1001 and Title 43 U.S.C. Section 1212, make it a crime for any person knowingly and willfully to make to any department or agency of the United States any false, fictitious or fraudulent statements or representations as to any matter within its jurisdiction.

*(Instructions on reverse)

APPROVAL SUBJECT TO
GENERAL REQUIREMENTS AND
SPECIAL STIPULATIONS
ATTACHED

DISTRICT I
P.O. Box 1000, Hobbs, NM 88241-1000

DISTRICT II
P.O. Box 20, Artesia, NM 88211-0020

DISTRICT III
1000 Rio Brazos Rd., Aztec, NM 87410

DISTRICT IV
P.O. Box 2000, Santa Fe, N.M. 87504-2000

State of New Mexico
Energy, Minerals and Natural Resources Department

Form C-102
Revised February 10, 1994
Submit to Appropriate District Office
State Lease - 4 Copies
Fee Lease - 3 Copies

OIL CONSERVATION DIVISION
P.O. Box 2088
Santa Fe, New Mexico 87504-2088

☐ AMENDED REPORT

WELL LOCATION AND ACREAGE DEDICATION PLAT

API Number	Pool Code	Pool Name
	56405	SHUGART BONE SPRING, NORTH
Property Code	Property Name	Well Number
	BAISH FEDERAL	10
OGRID No.	Operator Name	Elevation
000817	ANADARKO PETROLEUM CORPORATION	3710

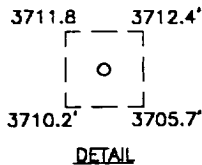
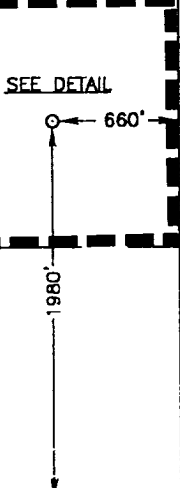
Surface Location

UL or lot No.	Section	Township	Range	Lot Idn	Feet from the	North/South line	Feet from the	East/West line	County
1	9	18 S	31 E		1980	SOUTH	660	EAST	EDDY

Bottom Hole Location If Different From Surface

UL or lot No.	Section	Township	Range	Lot Idn	Feet from the	North/South line	Feet from the	East/West line	County
Dedicated Acres	Joint or Infill	Consolidation Code	Order No.						
40									

NO ALLOWABLE WILL BE ASSIGNED TO THIS COMPLETION UNTIL ALL INTERESTS HAVE BEEN CONSOLIDATED
OR A NON-STANDARD UNIT HAS BEEN APPROVED BY THE DIVISION

				<p>OPERATOR CERTIFICATION</p> <p>I hereby certify that the information contained herein is true and complete to the best of my knowledge and belief.</p> <p><i>George R. S. Buehler</i> Signature</p> <p>GEORGE R. S. BUEHLER Printed Name</p> <p>STAFF DRILLING ENGINEER Title</p> <p>JANUARY 18, 2000 Date</p>	
				<p>SURVEYOR CERTIFICATION</p> <p>I hereby certify that the well location shown on this plat was plotted from field notes of actual surveys made by me or under my supervision, and that the same is true and correct to the best of my belief.</p> <p>NOVEMBER 4, 1999</p> <p>Date Surveyed</p> <p>Signature & Seal of Professional Surveyor</p> <p><i>Ronald P. Edson</i> Professional Surveyor</p> <p>NEW MEXICO 11-18-99 89-11-0925</p> <p>Certificate No. RONALD P. EDSON 3239 GARY EDSON 12341 MICHAEL McDONALD 12186</p>	