

DISTRICT I
P.O. Box 1000, Albuquerque, NM 87103-1000

DISTRICT II
P.O. Box 1000, Albuquerque, NM 87103-1000

DISTRICT III
1000 Elva Avenue N.E., Albuquerque, NM 87110

DISTRICT IV
P.O. Box 1000, Santa Fe, N.M. 87504-1000

State of New Mexico
Energy, Minerals and Natural Resources Department

Exhibit "A"

Form C-102
Revised February 10, 1994
Submit to Appropriate District Office
State Lease - 4 Copies
Fee Lease - 3 Copies

OIL CONSERVATION DIVISION

P.O. Box 2088
Santa Fe, New Mexico 87504-2088

DEC 07 1999

OPERATIONS ☐ AMENDED REPORT

WELL LOCATION AND ACREAGE DEDICATION PLAT

API Number	Pool Code	Pool Name
Property Code	Property Name SHUGART WEST "19" FEDERAL	Well Number 9
OWNER No.	Operator Name KCS MEDALLION RESOURCES, INC.	Elevation 3618

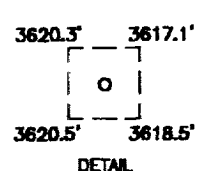
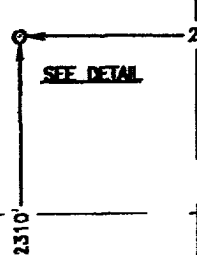

Surface Location

UL or Lot No.	Section	Township	Range	Lot Idn	Feet from the	North/South Line	Feet from the	East/West Line	County
J	19	18 S	31 E		2310	SOUTH	2310	EAST	EDDY

Bottom Hole Location If Different From Surface

UL or Lot No.	Section	Township	Range	Lot Idn	Feet from the	North/South Line	Feet from the	East/West Line	County
Dedicated Acres 40	Joint or Infill	Consolidation Code	Order No.						

NO ALLOWABLE WILL BE ASSIGNED TO THIS COMPLETION UNTIL ALL INTERESTS HAVE BEEN CONSOLIDATED
OR A NON-STANDARD UNIT HAS BEEN APPROVED BY THE DIVISION

		OPERATOR CERTIFICATION I hereby certify that the information contained herein is true and complete to the best of my knowledge and belief.  Signature Tom Williams Printed Name Senior Drilling Engineer Title 12-15-99 Date
		SURVEYOR CERTIFICATION I hereby certify that the well location shown on this plat was plotted from field notes of actual surveys made by me or under my supervision, and that the same is true and correct to the best of my belief. NOVEMBER 24, 1999 Date Signature Professional Surveyor NEW MEXICO 3239 11-30-99 11-15-99 Certification No. RONALD E. KIDSON 3239 GARY EDGON 18041 JACOB McDONALD 12185