

District I
PO Box 1980, Hobbs, NM 88241-1980
District II
PO Drawer DD, Artesia, NM 88211-0719
District III
1000 Rio Brazos Rd., Aztec, NM 87410
District IV
PO Box 2088, Santa Fe, NM 87504-2088

State of New Mexico
Energy, Minerals & Natural Resources Department

OIL CONSERVATION DIVISION
PO Box 2088
Santa Fe, NM 87504-2088

RECEIVED
AUG 05 1997
Form C-102
Revised February 10, 1994
Instructions on back
--- Submit to Appropriate District Office
State Lease - 4 Copies
Fee Lease - 3 Copies

☐ AMENDED REPORT

WELL LOCATION AND ACREAGE DEDICATION PLAT

API Number 30-015-29779		Pool Code 46555	Pool Name Millman, QN-GR-SA, East
Property Code 21440	Property Name LUCKY DOG		Well Number 1
OGRID No. 020451	Operator Name SDX RESOURCES, INC.		Elevation 3480.

10 Surface Location

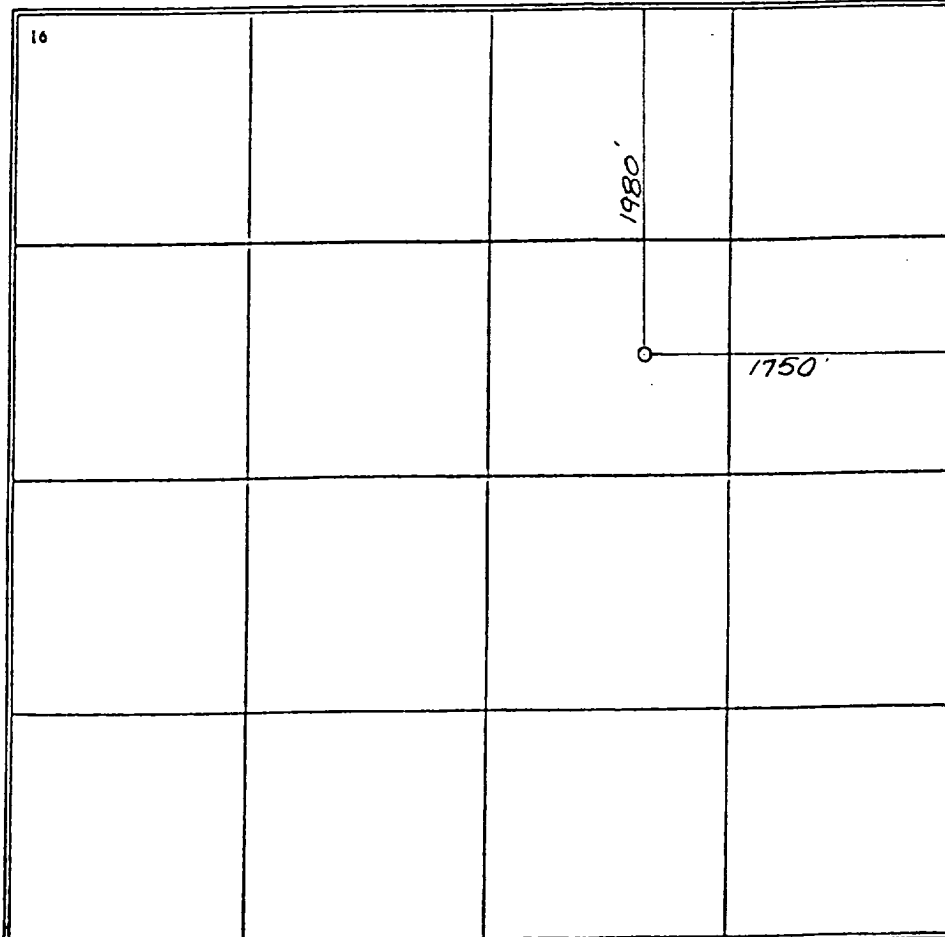
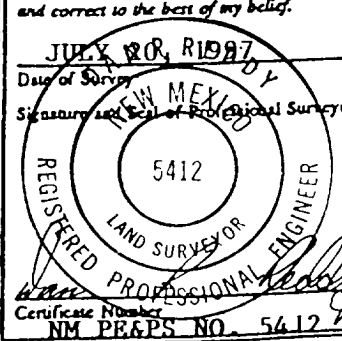
UL or lot no.	Section	Township	Range	Lot Ida	Feet from the	North/South line	Feet from the	East/West line	County
G	16	19-S	28-E		1980	NORTH	1750	EAST	EDDY

11 Bottom Hole Location If Different From Surface

UL or lot no.	Section	Township	Range	Lot Ida	Feet from the	North/South line	Feet from the	East/West line	County

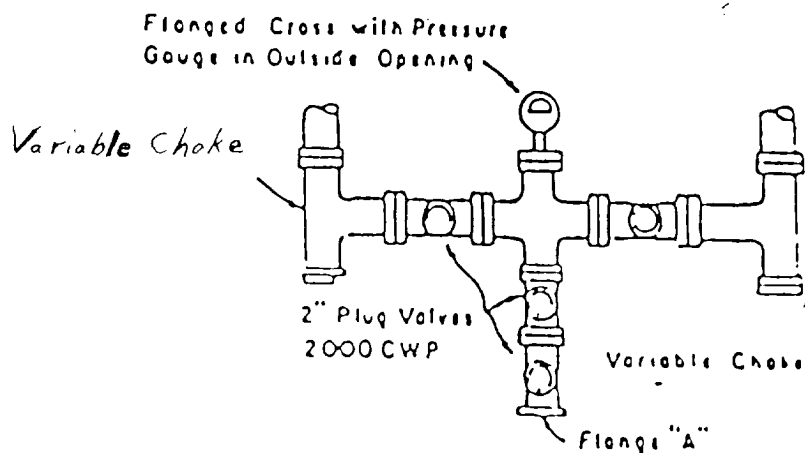
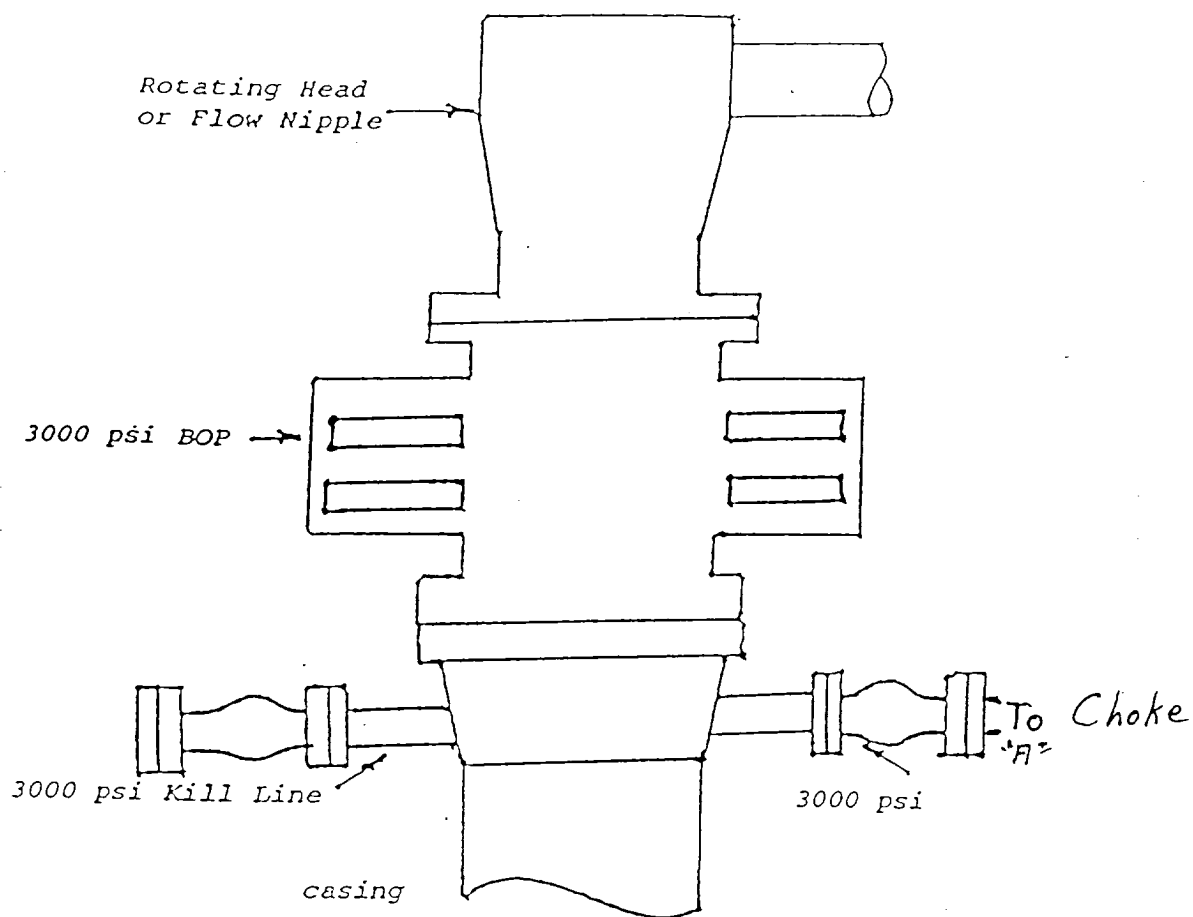
12 Dedicated Acres 40	13 Joint or Infill	14 Consolidation Code	15 Order No.
--------------------------	--------------------	-----------------------	--------------

NO ALLOWABLE WILL BE ASSIGNED TO THIS COMPLETION UNTIL ALL INTERESTS HAVE BEEN CONSOLIDATED
OR A NON-STANDARD UNIT HAS BEEN APPROVED BY THE DIVISION

<p>16</p> 	<p>17 OPERATOR CERTIFICATION</p> <p>I hereby certify that the information contained herein is true and complete to the best of my knowledge and belief.</p> <p><i>Janice Courtney</i> Signature Janice Courtney Printed Name Regulatory Tech Title 3/6/97 Date</p>	
	<p>18 SURVEYOR CERTIFICATION</p> <p>I hereby certify that the well location shown on this plat was placed from field notes of actual surveys made by me or under my supervision, and that the same is true and correct to the best of my belief.</p> <p>JULY 20, 1997 Date of Survey Signature and Seal of Professional Surveyor:  REGISTERED LAND SURVEYOR PROFESSIONAL ENGINEER Certificate Number NM PREPS NO. 5412</p>	

Original on file.

Blow Out Preventor Schematic



PLAN VIEW-CHOKE MANIFOLD