

District I  
PO Box 1980, Hobbs, NM 88241-1980

District II  
811 South First, Artesia, NM 88210

District III  
1000 Rio Brazos Rd., Aztec, NM 87410

District IV  
2040 South Pacheco, Santa Fe, NM 87505

State of New Mexico  
Energy, Minerals & Natural Resources Department

OIL CONSERVATION DIVISION  
2040 South Pacheco  
Santa Fe, NM 87505

Form C-101

Revised October 18, 1994

Instructions on back

Submit to Appropriate District Office

State Lease - 6 Copies

Fee Lease - 5 Copies

☐ AMENDED REPORT

APPLICATION FOR PERMIT TO DRILL, RE-ENTER, DEEPEN, PLUGBACK, OR ADD A ZONE

Operator Name and Address SDX Resources, Inc. PO Box 5061 Midland, TX 79704 915/685-1761		OGRID Number 020451
		API Number 30 - 015 - 31542
Property Code 27123	Property Name Win State 32	Well No. 1

Surface Location

UL or lot no.	Section	Township	Range	Lot Idn	Feet from the	North/South line	Feet from the	East/West Line	County
B	32	19S	28E		430	North	1650	East	Eddy

Proposed Bottom Hole Location If Different From Surface

UL or lot no.	Section	Township	Range	Lot Idn	Feet from the	North/South line	Feet from the	East/West Line	County
Proposed Pool 1 Millman (QN-GB-SA) East (46555)					Proposed Pool 2				

Work Type Code N	Well Type Code O	Cable/Rotary R	Lease Type Code S	Ground Level Elevation 3365
Multiple No	Proposed Depth 3500	Formation QN-GB-SA	Contractor United Drig	Spud Date 02-01-01

Proposed Casing and Cement Program

Hole Size	Casing Size	Casing weight/foot	Setting Depth	Sacks of Cement	Estimated TOC
12-1/4"	8-5/8"	24#	350	300 sx	Surf
7-7/8"	5-1/2"	15.50#	3000	500 sx	Surf
@ Top of Salt should be @ 350'					

Describe the proposed program. If this application is to DEEPEN or PLUG BACK give the data on the present productive zone and proposed new productive zone. Describe the blowout prevention program, if any. Use additional sheets if necessary.

Plan to drill a 12-1/4" hole to appx 350'. Set 8-5/8" surf csg. Circ CI C cmt to surf. Drill 7-7/8" hole to TD. Run OH log (LDT-CNL-GR & DLL). Run 5-1/2" csg & circ 50/50 POZ CI C cmt. Perf the GB-QN and stimulate as necessary for optimum production.

Mud Program: Fresh Water Mud 0 - 250' 350'  
Salt Water Mud 250' - TD

I hereby certify that the information given above is true and complete to the best of my knowledge and belief.

Signature: Bonnie Atwater

Printed name: Bonnie Atwater

Title: Regulatory Tech 1/9/01

OIL CONSERVATION DIVISION

Approved By: ORIGINAL SIGNED BY TIM W. GUM

Title: DISTRICT IV SUPERVISOR

Approval Date: JAN 11 2001

Expiration Date: JAN 11 2002

1625 N. French Dr., Hobbs, NM 88240

**811 South First, Artesia, NM 88210**

**1000 Rio Brazos Rd., Aztec, NM 87410**

**2040 South Pacheco, Santa Fe, NM 87505**

State of New Mexico  
Energy, Minerals & Natural Resources

JAN 11 4 2007

Form C-102  
Revised March 17, 1999

OIL CONSERVATION DIVISION  
2040 South Pacheco  
Santa Fe. NM 87505

Submit to Appropriate District Office  
State Lease - 4 Copies  
Fee Lease - 3 Copies

☐ AMENDED REPORT

# WELL LOCATION AND ACREAGE DEDICATION PLAT

API Number		Pool Code	Pool Name	
		46555	Millman QN-GB-SA, East	
Property Code	Property Name		Well Number	
	WIN STATE 32		1	
OGRID No.	Operator Name		Elevation	
020451	SDX RESOURCES, INC.		3365.	

### <sup>10</sup> Surface Location


Surface Location									Country
UL or lot no.	Section	Township	Range	Lot Idn	Feet from the	North/South line	Feet from the	East/West line	
B	32	19-S	28-E		430	NORTH	1650	EAST	EDDY

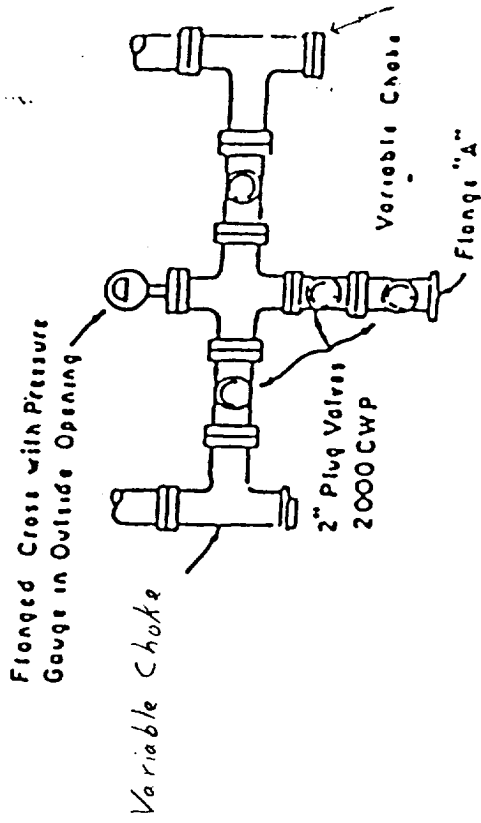
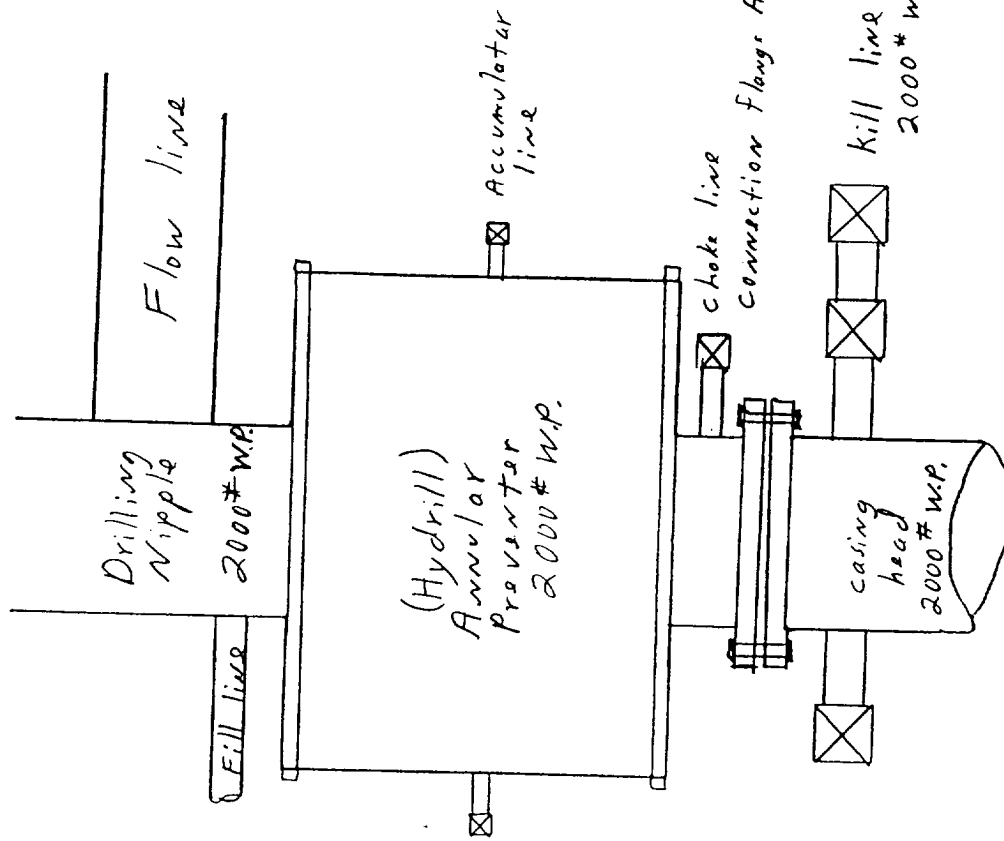
<sup>11</sup> Bottom Hole Location If Different From Surface

[illegible]

<sup>12</sup> Dedicated Acres 40	<sup>13</sup> Joint or Infill	<sup>14</sup> Consolidation Code	<sup>15</sup> Order No.
-------------------------------------	-------------------------------	----------------------------------	-------------------------

NO ALLOWABLE WILL BE ASSIGNED TO THIS COMPLETION UNTIL ALL INTERESTS HAVE BEEN CONSOLIDATED OR A NON-STANDARD UNIT HAS BEEN APPROVED BY THE DIVISION

16			430'	1650'	17
					OPERATOR CERTIFICATION
					I hereby certify that the information contained herein is true and complete to the best of my knowledge and belief
					Signature: <u>Bonnie Atwater</u>
					Printed Name: <u>Bonnie Atwater</u>
					Title: <u>Regulatory Tech</u>
					Date: <u>1/9/01</u>
					18
					SURVEYOR CERTIFICATION
					I hereby certify that the well location shown on this plat was plotted from field notes of actual surveys made by me or under my supervision, and that the same is true and correct to the best of my belief.
					Date of Survey: <u>DECEMBER 29, 2000</u>
					Signature and Seal of Professional Surveyor:
					
					Certificate Number: <u>NM RE&amp;PS NO. 5412</u>



PLAN VIEW - CHOKE MANIFOLD