

UNITED STATES
DEPARTMENT OF THE INTERIOR
BUREAU OF LAND MANAGEMENT

OCD-ARTESIA

FORM APPROVED
OMB No. 1004-0135
Expires November 30, 2000

C/SK

SUNDRY NOTICES AND REPORTS ON WELLS

Do not use this form for proposals to drill or to re-enter an abandoned well. Use Form 3160-3 (APD) for such proposals.

SUBMIT IN TRIPLICATE - Other instructions on reverse side

1. Type of Well

☒ Oil Well ☐ Gas Well ☐ Other

2. Name of Operator

Ricks Exploration, Inc. /

3a. Address Suite 3000

210 Park Ave., Oklahoma City, OK 73102

3b. Phone No. (Include area code)

405/516-1100

4. Location of Well (Footage, Sec., T., R., M., or Survey Description)

2050' FSL, 1310' FEL

Section 27-18S-31E

Eddy Co., N.M.

5. Lease Serial No.

LC 029392-B

6. If Indian, Allottee or Tribe Name

7. If Unit or CA/Agreement, Name and/or No.

26066

8. Well Name and No.

Greenwood Pre-Grayburg Unit #14

9. API Well No.

30-015-31615

10. Field and Pool, or Exploratory Area

Shugart-Silurian-Devonian

11. County or Parish, State

Eddy Co., N.M.

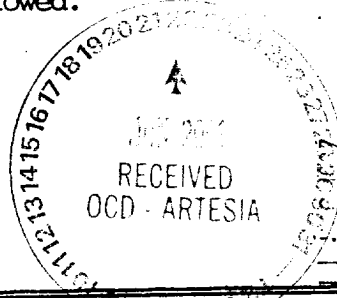
12. CHECK APPROPRIATE BOX(ES) TO INDICATE NATURE OF NOTICE, REPORT, OR OTHER DATA

TYPE OF SUBMISSION	TYPE OF ACTION			
<input type="checkbox"/> Notice of Intent	<input type="checkbox"/> Acidize	<input type="checkbox"/> Deepen	<input type="checkbox"/> Production (Start/Resume)	<input type="checkbox"/> Water Shut-Off
<input checked="" type="checkbox"/> Subsequent Report	<input type="checkbox"/> Alter Casing	<input type="checkbox"/> Fracture Treat	<input type="checkbox"/> Reclamation	<input type="checkbox"/> Well Integrity
<input type="checkbox"/> Final Abandonment Notice	<input type="checkbox"/> Casing Repair	<input type="checkbox"/> New Construction	<input type="checkbox"/> Recomplete	<input checked="" type="checkbox"/> Other <u>Moved location</u>
	<input type="checkbox"/> Change Plans	<input type="checkbox"/> Plug and Abandon	<input type="checkbox"/> Temporarily Abandon	<u>of well</u>
	<input type="checkbox"/> Convert to Injection	<input type="checkbox"/> Plug Back	<input type="checkbox"/> Water Disposal	

3. Describe Proposed or Completed Operation (clearly state all pertinent details, including estimated starting date of any proposed work and approximate duration thereof. If the proposal is to deepen directionally or recompletes horizontally, give subsurface locations and measured and true vertical depths of all pertinent markers and zones. Attach the Bond under which the work will be performed or provide the Bond No. on file with BLM/BIA. Required subsequent reports shall be filed within 30 days following completion of the involved operations. If the operation results in a multiple completion or recompletion in a new interval, a Form 3160-4 shall be filed once testing has been completed. Final Abandonment Notices shall be filed only after all requirements, including reclamation, have been completed, and the operator has determined that the site is ready for final inspection.)

Original APD (copy attached) filed & approved in February, 2001. Stipulations asked us to wait to drill because of the prairie chicken hatching season. During this period, further geologic evaluation of seismic determined a different location. Therefore, the location was restaked and another survey completed by Archaeological Survey Consultants. Correct C102's and a copy of this new survey are attached for your records.

The drilling plan submitted previously will still be followed.



4. I hereby certify that the foregoing is true and correct
Name (Printed/Typed)

Lynne Suchy

Title Drilling Operations Assistant

Signature

Date June 8, 2001

THIS SPACE FOR FEDERAL OR STATE OFFICE USE

Approved by

/s/ JOE G. LARA

ACTING

FIELD MANAGER

Date JUN 20 2001

Conditions of approval, if any, are attached. Approval of this notice does not warrant or certify that the applicant holds legal or equitable title to these rights in the subject lease which would entitle the applicant to conduct operations thereon.

Office CARLSBAD FIELD OFFICE

Title 18 U.S.C. Section 1001 and Title 43 U.S.C. Section 1212, make it a crime for any person knowingly and willfully to make to any department or agency of the United States any false, fictitious or fraudulent statements or representations as to any matter within its jurisdiction.

DISTRICT I
P.O. Box 1888, Hobbs, NM 88241-1888

State of New Mexico
Energy, Minerals and Natural Resources Department

Form C-102
Revised February 10, 1984
Submit to Appropriate District Office
State Lease - 4 Copies
Fee Lease - 3 Copies

DISTRICT II
P.O. Drawer 80, Artesia, NM 88211-0718

OIL CONSERVATION DIVISION
P.O. Box 2088
Santa Fe, New Mexico 87504-2088

DISTRICT III
1000 Elko Brazos Rd., Artec, NM 87410

DISTRICT IV
P.O. Box 2088, Santa Fe, N.M. 87504-2088

WELL LOCATION AND ACREAGE DEDICATION PLAT

☐ AMENDED REPORT

API Number 30-015-31615	Pool Code	Pool Name SHUGART-SILURIAN-DEVONIAN
Property Code	Property Name GREENWOOD PRE-GRAYBURG UNIT	Well Number 14
OGRID No. 168489	Operator Name RICKS EXPLORATION, INC	Elevation 3636'

Surface Location

UL or lot No.	Section	Township	Range	Lot Idn	Feet from the	North/South line	Feet from the	East/West line	County
1	27	18S	31E		2050	SOUTH	1310	EAST	EDDY

Bottom Hole Location If Different From Surface

UL or lot No.	Section	Township	Range	Lot Idn	Feet from the	North/South line	Feet from the	East/West line	County
Dedicated Acres	Joint or Infill	Consolidation Code	Order No.						

NO ALLOWABLE WILL BE ASSIGNED TO THIS COMPLETION UNTIL ALL INTERESTS HAVE BEEN CONSOLIDATED
OR A NON-STANDARD UNIT HAS BEEN APPROVED BY THE DIVISION

<p>NMSPC EZ N = 624803.1 E = 647895.7</p>				<p>3633.6' 3637.0' 3634.3' 3637.1' 1310' 2050'</p>			
<p>OPERATOR CERTIFICATION</p> <p>I hereby certify the the information contained herein is true and complete to the best of my knowledge and belief.</p> <p><u>Lynne Suchy</u> Signature</p> <p>LYNNE SUCHY Printed Name</p> <p>DRILLING ASSISTANT Title</p> <p>6/8/01 Date</p>							
<p>SURVEYOR CERTIFICATION</p> <p>I hereby certify that the well location shown on this plat was plotted from field notes of actual surveys made by me or under my supervision and that the same is true and correct to the best of my belief.</p> <p>MAY 05, 2001</p> <p>Date Surveyed: AWB</p> <p>Signature & Seal of Professional Surveyor</p> <p><u>Ronald J. Kidson</u> 3/04/01 01-11-0489</p> <p>Certificate No. RONALD J. KIDSON 3239 CARY KIDSON 12841</p>							

OPERATOR'S COPY

UNITED STATES
DEPARTMENT OF THE INTERIOR
BUREAU OF LAND MANAGEMENT

APPLICATION FOR PERMIT TO DRILL OR REENTER ARTESIA

FORM APPROVED
OMB No. 1004-0136
Expires November 30, 2000

5. Lease Serial No.
LC-029392-B

6. If Indian, Allottee or Tribe Name

7. If Unit or CA Agreement, Name and No.

8. Lease Name and Well No. #14
Greenwood Pre-Grayburg Un

9. API Well No.

10. Field and Pool, or Exploratory
Shugart-Silurian-Devonian

11. Sec., T., R., M., or Blk. and Survey or Area
Sec. 27-18S-31E

12. County or Parish
Eddy

13. State
NM

1a. Type of Work: ☒ DRILL ☐ REENTER

1b. Type of Well: ☒ Oil Well ☐ Gas Well ☐ Other ☐ Single Zone ☒ Multiple Zone

2. Name of Operator
Ricks Exploration, Inc.

3a. Address
210 Park Avenue
Oklahoma City, OK 73102

3b. Phone No. (include area code)
405-516-1100

4. Location of Well (Report location clearly and in accordance with any State requirements. *)

At surface 600' FEL & 2025' FSL
At proposed prod. zone

14. Distance in miles and direction from nearest town or post office*
16 miles southeast of Loco Hills

15. Distance from proposed*
location to nearest
property or lease line, ft. 600'
(Also to nearest drig. unit line, if any)

16. No. of Acres in lease
1880

17. Spacing Unit dedicated to this well
40'

18. Distance from proposed location*
to nearest well, drilling, completed,
applied for, on this lease, ft. 1365'

19. Proposed Depth
12,700'

20. BLM/BIA Bond No. on file
NM 589804

21. Elevations (Show whether DF, KDB, RT, GL, etc.)
GL 3,639'

22. Approximate date work will start*
March 1, 2001


23. Estimated duration
30 days


24. Attachments
Captain Controlled Water Basin

The following, completed in accordance with the requirements of Onshore Oil and Gas Order No.1, shall be attached to this form:

1. Well plat certified by a registered surveyor.
2. A Drilling Plan.
3. A Surface Use Plan (if the location is on National Forest System Lands, the SUPO shall be filed with the appropriate Forest Service Office).

4. Bond to cover the operations unless covered by an existing bond on file (see Item 20 above).
5. Operator certification.
6. Such other site specific information and/or plans as may be required by the authorized officer.

25. Signature 
Name (Printed/Typed) Gregory S. Robins
Date 1/11/01
Title Exploration Manager

Approved by (Signature) 
Name (Printed/Typed) Joe G. Lara
Date 2/16/2001
Title FIELD MANAGER
Office CARLSBAD FIELD OFFICE

Application approval does not warrant or certify the the applicant holds legal or equitable title to those rights in the subject lease which would entitle the applicant to conduct operations thereon.
Conditions of approval, if any, are attached.

Title 18 U.S.C. Section 1001 and Title 43 U.S.C. Section 1212, make it a crime for any person knowingly and willfully to make to any department or agency of the United States any false, fictitious or fraudulent statements or representations as to any matter within its jurisdiction.

*(Instructions on reverse)

APPROVAL SUBJECT TO
GENERAL REQUIREMENTS AND
SPECIAL STIPULATIONS
ATTACHED

ARCHAEOLOGICAL SURVEY CONSULTANTS

ASC Report No. 01-086

TITLE PAGE/ABSTRACT/NEGATIVE PROJECT REPORT FORM

CARLSBAD FIELD OFFICE

BLM/CFO

1. BLM Report #	2. (ACCEPTED) (REJECTED)	3. NMORIS #: 74955
-----------------	--------------------------	--------------------

4. Report Title:
ARCHAEOLOGICAL SURVEY of the RICKS EXPLORATION, INC., GREENWOOD PRE-GRAYBURG UNIT
FEDERAL WELL NO. 14 RELOCATION & ACCESS ROAD R/W. T18S, R31E, SECTION 27, NE $\frac{1}{4}$ SE $\frac{1}{4}$
[2050 FSL, 1310 FEL]. EDDY COUNTY, NEW MEXICO.

5. Project Date(s): 5/26/2001

6. Report Date: 5/28/2001

7. Consultant Name & Address:
ARCHAEOLOGICAL SURVEY CONSULTANTS
P.O. Box 2285, Roswell, New Mexico 88202. Phone: 505-623-5012.

Direct Charge: D.M. Griffiths and/or J.V. Sciscenti
Project Director: D.M. Griffiths and/or J.V. Sciscenti
Field Personnel: Darryl L. Boone

8. B.L.M. PERMIT #: 18-2920-01-Q.

9. Consultant Report No.: ASC Report 01-086

10. Sponsor Name, Address, & Phone Number:

Individual Responsible: Lynne Suchy
Ricks Exploration, Inc.
210 Park Avenue, Suite 3000. Oklahoma City, Oklahoma 73102. Phone: 405-516-1100

11. For BLM Use Only:

12. ACREAGE: Total Acres Surveyed: 4.24 acres.

Surface Ownership by Acres: Federal: 4.24 State: 0 Private: 0

13. Location (Maps attached): a. State: New Mexico b. County: Eddy

c. BLM Field Office: Carlsbad d. Nearest Town: Loco Hills

e. Project Location: T18S, R31E, Section 27 (NE $\frac{1}{4}$ SE $\frac{1}{4}$)

Footages: 2050 FSL, 1310 FEL.

Access Road R/W Location: T18S, R31E, Section 27 (NE $\frac{1}{4}$ SE $\frac{1}{4}$).f. Map Name(s): U.S.G.S. 7.5 minute series, GREENWOOD LAKE, NEW MEXICO, 1985
(32103-G7).

g. Block Area Impacted: ca. 300 ft. sq. Block Area Surveyed: 400 ft. square.

Linear Area Impacted: 250 ft. long x 35 ft. wide.

Linear Area Surveyed: 250 ft. long x 100 ft. wide, 0.57 acres.

