

Submit 3 Copies to Appropriate District

Office
District I

1625 N. French Dr., Hobbs, NM, 88240

District II

811 South First, Artesia, NM 88210

District III

1000 Rio Brazos Rd., Aztec, NM 87410

District IV

2040 South Pacheco, Santa Fe, NM 87505

State of New Mexico

Energy, Minerals and Natural Resources

OIL CONSERVATION DIVISION

2040 South Pacheco St.

Santa Fe, NM 87505

Form C-103

Revised March 25, 1999

WELL API NO.

30-015-32205

5. Indicate Type of Lease

STATE ☒ FEE ☐

6. State Oil & Gas Lease No.

V-5072

7. Lease Name or Unit Agreement Name:

Pokey BAK State

8. Well No.

1

9. Pool name or Wildcat

Wildcat Chester

SUNDRY NOTICES AND REPORTS ON WELLS

(DO NOT USE THIS FORM FOR PROPOSALS TO DRILL OR TO DEEPEN OR PLUG BACK TO A DIFFERENT RESERVOIR. USE "APPLICATION FOR PERMIT" (FORM C-101) FOR SUCH PROPOSALS.)

1. Type of Well:

Oil Well ☐ Gas Well ☒ Other ☐

2. Name of Operator

Yates Petroleum Corporation

3. Address of Operator

105 South Fourth Street, Artesia, New Mexico 88210

4. Well Location

Unit Letter: A : 660 feet from the North line and 660 feet from the East line
Section 36 Township 19S Range 21E NMPM County Eddy

10. Elevation (Show whether DF, RKB, RT, GR, etc.)

4208' GR

11. Check Appropriate Box to Indicate Nature of Notice, Report, or Other Data

NOTICE OF INTENTION TO:

PERFORM REMEDIAL WORK ☐ PLUG AND ABANDON ☐

TEMPORARILY ABANDON ☐ CHANGE PLANS ☐

PULL OR ALTER CASING ☐ MULTIPLE COMPLETION ☐

OTHER: Change of Operator ☒

SUBSEQUENT REPORT OF:

REMEDIAL WORK ☐ ALTERING CASING ☐

COMMENCE DRILLING OPNS ☐ PLUG AND ABANDONMENT ☐

CASING TEST AND CEMENT JOB ☐

OTHER: ☐

12. Describe proposed or completed operations. (Clearly state all pertinent details, and give pertinent dates, including estimated date of starting any proposed work). SEE RULE 1103. For Multiple Completions: Attach wellbore diagram of proposed completion or recompletion.

Please change the operator for the captioned well from Yates Petroleum Corporation to Kukui Operating Company, 1415 Louisiana, Suite 3650, Houston, TX, 77002. Also see attached C-102 changing the well dedication from the north half to the east half.

Thank you.

I hereby certify that the information above is true and complete to the best of my knowledge and belief.

SIGNATURE Cy Cowan TITLE Regulatory Agent DATE 04/05/02

Type or print name Cy Cowan Telephone No. (505) 748-4372

(This space for State use)

APPROVED BY TIM W. GUM DISTRICT II SUPERVISOR TITLE TITLE DATE APR 17 2002

Conditions of approval, if any:

DISTRICT I
1825 E. French Dr., Hobbs, NM 88240

DISTRICT II
811 South First, Artesia, NM 88210

DISTRICT III
1600 Elie Brazos Rd., Aztec, NM 87410

DISTRICT IV
2045 South Pacheco, Santa Fe, NM 87505

State of New Mexico
Energy, Minerals and Natural Resources Department

Form C-102
Revised March 17, 1999
Instruction on back
Submit to Appropriate District Office
State Lease - 4 Copies
Fee Lease - 3 Copies

OIL CONSERVATION DIVISION
P.O. Box 2088
Santa Fe, New Mexico 87504-2088

☐ AMENDED REPORT

WELL LOCATION AND ACREAGE DEDICATION PLAT

API Number	Pool Code	Pool Name
		Wildcat Chester
Property Code	Property Name	Well Number
	POKEY "BAK" STATE	1
OCED No.	Operator Name	Elevation
025575	Yates Petroleum Corporation	4208


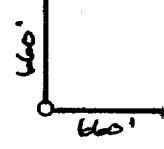

Surface Location

UL or lot No.	Section	Township	Range	Lot Idn	Feet from the	North/South line	Feet from the	East/West line	County
A	36	19S	21E		660	North	660	East	Eddy

Bottom Hole Location If Different From Surface

UL or lot No.	Section	Township	Range	Lot Idn	Feet from the	North/South line	Feet from the	East/West line	County
Dedicated Acres	Joint or Infill	Consolidation Code	Order No.						
320									

NO ALLOWABLE WILL BE ASSIGNED TO THIS COMPLETION UNTIL ALL INTERESTS HAVE BEEN CONSOLIDATED
OR A NON-STANDARD UNIT HAS BEEN APPROVED BY THE DIVISION

		OPERATOR CERTIFICATION	
		I hereby certify the the information contained herein is true and complete to the best of my knowledge and belief.	
		 Signature	
		Cyb Cowan Printed Name	
		Regulatory Agent	
		Title	
		4/5/02 Date	
		SURVEYOR CERTIFICATION	
		I hereby certify that the well location shown on this plat was plotted from field notes of actual surveys made by me or under my supervision, and that the same is true and correct to the best of my belief.	
		REFER TO ORIGINAL PLAT	
		Date Surveyed	
		Signature & Seal of Professional Surveyor	
		Certificate No. Herschel L. Jones RLS 3640	
		GENERAL SURVEYING COMPANY	

District I
1825 N. French Dr. Hobbs, NM 88240

District II
811 South First, Artesia, NM 88210

District III
1000 Rio Brazos Rd., Aztec NM 87410

District IV
2040 South Pacheco, Santa Fe, NM 87505

State of New Mexico
Energy, Minerals & Natural Resources

OIL CONSERVATION DIVISION

2040 South Pacheco

Santa Fe, N M 87505

Form C-102

Revised March 17, 1999

Submit to Appropriate District Office

State Lease - 4 Copies

Fee Lease - 3 Copies

☐ AMENDED REPORT

WELL LOCATION AND ACREAGE DEDICATION PLAT

API Number	Pool Code	Pool Name
		Wildcat Chester
Property Code	Property Name	Well Number
	POKEY "BAK" STATE	1
OGRID No.	Operation Name	Elevation
025575	YATES PETROLEUM CORPORATION	4208

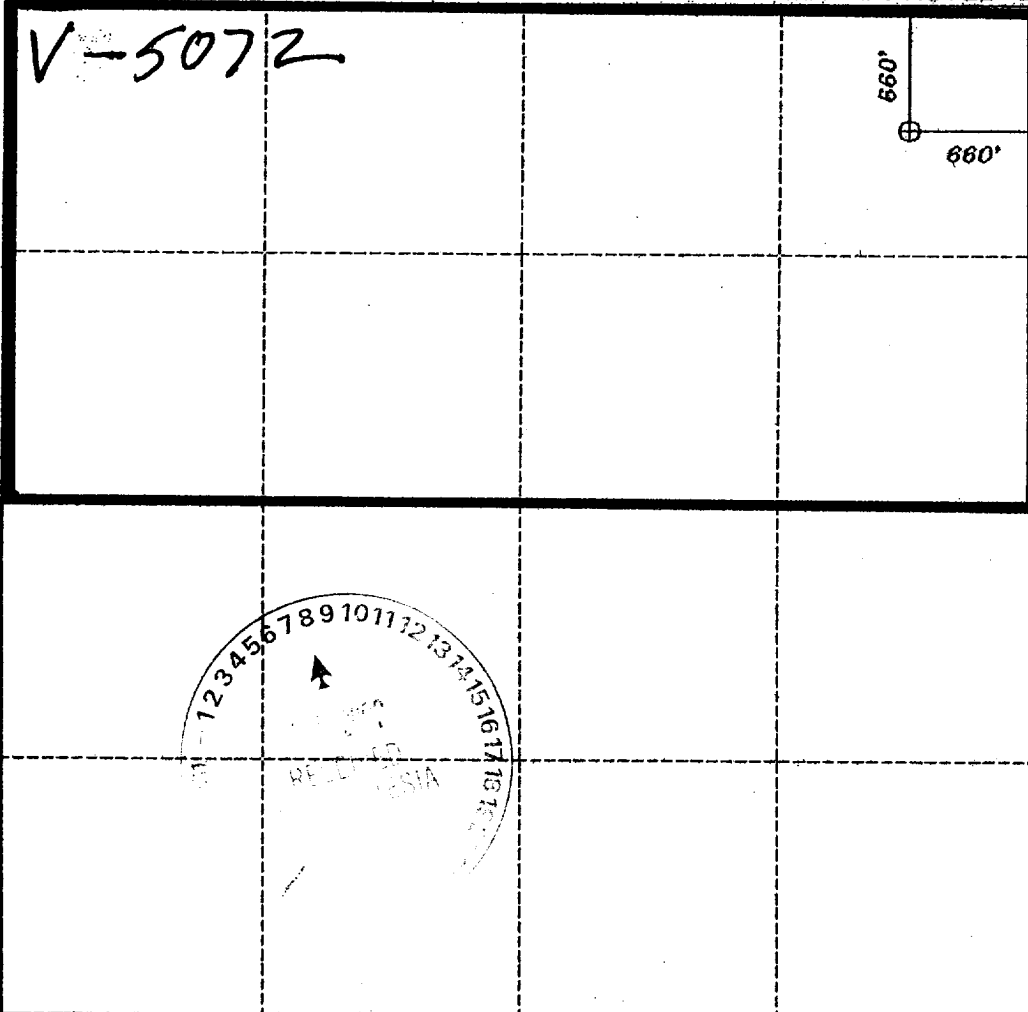

Surface Location

UL or Lot No.	Section	Township	Range	Lot Idn.	Feet from the	North/South line	Feet from the	East/West line	County
A	36	19-S	21-E		660	NORTH	660	EAST	EDDY

Bottom Hole Location If Different From Surface

UL or Lot No.	Section	Township	Range	Lot Idn.	Feet from the	North/South line	Feet from the	East/West line	County
Dedicated Acres	Joint or Infill	Consolidation Code	Order No.						
320									

NO ALLOWABLE WILL BE ASSIGNED TO THIS COMPLETION UNTIL ALL INTEREST HAVE BEEN CONSOLIDATED OR A NON-STANDARD UNIT HAS BEEN APPROVED BY THE DIVISION

	OPERATOR CERTIFICATION I HEREBY CERTIFY THAT THE INFORMATION HEREIN IS TRUE AND CORRECT TO THE BEST OF MY KNOWLEDGE AND BELIEF. Signature:  Printed Name: Cy Cowan Title: Regulatory Agent Date: 2/13/02
	SURVEYOR CERTIFICATION I HEREBY CERTIFY THAT THE WELL LOCATION SHOWN ON THIS PLAT WAS PLOTTED FROM FIELD NOTES OF LOGICAL SURVEYS MADE BY ME OR UNDER MY SUPERVISION, AND THAT THE SAME IS TRUE AND CORRECT TO THE BEST OF MY KNOWLEDGE AND BELIEF. JANUARY 10, 2002 Date of Survey Signature and Seal of Professional Surveyor: 