

District I
1625 N. French Dr., Hobbs, NM 88240
District II
811 South First, Artesia, NM 88210
District III
1000 Rio Brazos Rd., Aztec, NM 87410
District IV
2040 South Pacheco, Santa Fe, NM 87505

State of New Mexico
Energy, Minerals & Natural Resources Department

OIL CONSERVATION DIVISION
2040 South Pacheco
Santa Fe, NM 87505

C157

Form C-102
Revised August 15, 2000

Submit to Appropriate District Office
State Lease - 4 Copies
Fee Lease - 3 Copies

☐ AMENDED REPORT

WELL LOCATION AND ACREAGE DEDICATION PLAT

¹ API Number 30-015-32363	² Pool Code	³ Pool Name Parkway; Bone Spring
⁴ Property Code 23438	⁵ Property Name Parkway West Unit	⁶ Well Number 15
⁷ OGRID No. 169355	⁸ Operator Name OCEAN ENERGY, INC.	⁹ Elevation 3335'

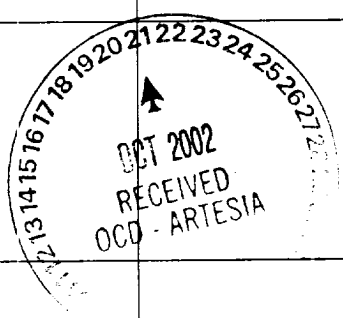

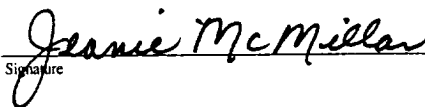
¹⁰ Surface Location

UL or lot no. A	Section 28	Township 19S	Range 29E	Lot Idn	Feet from the 1310'	North/South line North	Feet from the 660'	East/West line East	County Eddy
--------------------	---------------	-----------------	--------------	---------	------------------------	---------------------------	-----------------------	------------------------	----------------

¹¹ Bottom Hole Location If Different From Surface

UL or lot no.	Section	Township	Range	Lot Idn	Feet from the	North/South line	Feet from the	East/West line	County
¹² Dedicated Acres 40	¹³ Joint or Infill	¹⁴ Consolidation Code	¹⁵ Order No.						

NO ALLOWABLE WILL BE ASSIGNED TO THIS COMPLETION UNTIL ALL INTERESTS HAVE BEEN CONSOLIDATED OR A NON-STANDARD UNIT HAS BEEN APPROVED BY THE DIVISION

<div>16</div> <div></div>	<div></div>	<div>¹⁷ OPERATOR CERTIFICATION</div> <div>I hereby certify that the information contained herein is true and complete to the best of my knowledge and belief.</div> <div></div> <div>Signature</div> <div>JEANIE MCMILLAN</div> <div>Printed Name</div> <div>SR. REGULATORY SPECIALIST</div> <div>Title</div> <div>10/15/02</div> <div>Date</div>
		<div>¹⁸ SURVEYOR CERTIFICATION</div> <div>I hereby certify that the well location shown on this plat was plotted from field notes of actual surveys made by me or under my supervision, and that the same is true and correct to the best of my belief.</div>
		<div>Date of Survey</div> <div>Signature and Seal of Professional Surveyor:</div>
		<div>Certificate Number</div>