

District I  
PO Box 1980, Hobbs, NM 88241-1980  
District II  
PO Drawer DD, Artesia, NM 88211-0719  
District III  
1000 Rio Brazos Rd., Aztec, NM 87410  
District IV  
2040 South Pacheco, Santa Fe, NM 87505

State of New Mexico  
Er , Minerals & Natural Resources Department

OIL CONSERVATION DIVISION  
2040 South Pacheco  
Santa Fe, NM 87505

Form 104  
Revised October 18, 1994  
Instructions on back  
Submit to Appropriate District Office  
5 Copies

☒ AMENDED REPORT

I. REQUEST FOR ALLOWABLE AND AUTHORIZATION TO TRANSPORT

<sup>1</sup> Operator name and Address KERR MCGEE OIL & GAS ONSHORE LLC P.O. Box 809004 Dallas, TX 75380-9004		<sup>2</sup> OGRID Number 012558
		<sup>3</sup> Reason for Filing Code CHANGE OF OPERATOR EFF 10/1/99
<sup>4</sup> API Number 30-0 015-10342	<sup>5</sup> Pool Name INDIAN BASIN UPPER PENN (PRO GAS)	<sup>6</sup> Pool Code 79040
<sup>7</sup> Property Code 008562	<sup>8</sup> Property Name LOWE STATE	<sup>9</sup> Well Number 1

II. <sup>10</sup> Surface Location

UL or lot no. F	Section 36	Township 21S	Range 23E	Lot. Idn	Feet from the 1995	North/South Line NORTH	Feet from the 1712	East/West line WEST	County EDDY
--------------------	---------------	-----------------	--------------	----------	-----------------------	---------------------------	-----------------------	------------------------	----------------

<sup>11</sup> Bottom Hole Location

UL or lot no.	Section	Township	Range	Lot. Idn	Feet from the	North/South Line	Feet from the	East/West line	County
<sup>12</sup> Lse Code	<sup>13</sup> Producing Method Code F	<sup>14</sup> Gas Connection Date	<sup>15</sup> C-129 Permit Number	<sup>16</sup> C-129 Effective Date	<sup>17</sup> C-129 Expiration Date				

III. Oil and Gas Transporters

<sup>18</sup> Transporter OGRID	<sup>19</sup> Transporter Name and Address	<sup>20</sup> POD	<sup>21</sup> O/G	<sup>22</sup> POD ULSTR Location and Description
138648	AMOCO PL ITD (TRKS) 502 NW AVENUE LEVELLAND, TEXAS 79336		0	P 36 21S 23E
015629	NATURAL GAS PIPELINE CO OF AMERICA P O BOX 75284 CHICAGO ILLINOIS 60690-6312	2821517	G	P 36 21S 23E

IV. Produced Water

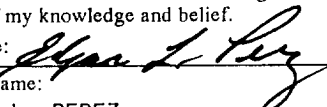

<sup>23</sup> POD 2821418	<sup>24</sup> POD ULSTR Location and Description P 36 21S 23E
------------------------------	--


V. Well Completion Data

<sup>25</sup> Spud Date	<sup>26</sup> Ready Date	<sup>27</sup> TD	<sup>28</sup> PBTB	<sup>29</sup> Perforations	<sup>30</sup> DHC, DC, MC
<sup>31</sup> Hole Size		<sup>32</sup> Casing & Tubing Size	<sup>33</sup> Depth Set	<sup>34</sup> Sacks Cement	

VI. Well Test Data

<sup>35</sup> Date New Oil	<sup>36</sup> Gas Delivery Date	<sup>37</sup> Test Date	<sup>38</sup> Test Length	<sup>39</sup> Tbg. Pressure	<sup>40</sup> Csg. Pressure
<sup>41</sup> Choke Size	<sup>42</sup> Oil	<sup>43</sup> Water	<sup>44</sup> Gas	<sup>45</sup> AOF	<sup>46</sup> Test Method

<sup>47</sup> I hereby certify that the rules of the Oil Conservation Division have been complied with and that the information given above is true and complete to the best of my knowledge and belief. Signature:  Printed name: EDGAR L. PEREZ Title: PRORATION ANALYST Date: 10/1/99 Phone: (972) 715-4603	<b>OIL CONSERVATION DIVISION</b> <b>ORIGINAL SIGNED BY TIM W. GUM</b> <b>DISTRICT II SUPERVISOR</b>  Approved by: Title: Approval Date: 10-7-99
--	---

<sup>48</sup> If this is a change of operator fill in the OGRID number and name of the previous operator  Previous Operator Signature	12558 KERR MCGEE CORP. EDGAR L. PEREZ/PRORATION ANALYST 10/1/99 Printed Name	Title	Date
--	---	-------	------