

NUMBER OF COPIES RECEIVED		5
DISTRIBUTION		
SANTA FE	FILE	1
U.S.G.S.		
LAND OFFICE		
TRANSPORTER	OIL	1
	GAS	
PRODUCTION OFFICE		
OPERATOR		2

NEW MEXICO OIL CONSERVATION COMMISSION
SANTA FE, NEW MEXICO
CERTIFICATE OF COMPLIANCE AND AUTHORIZATION
TO TRANSPORT OIL AND NATURAL GAS

FORM C-110
 (Rev. 7-60)

FILE THE ORIGINAL AND 4 COPIES WITH THE APPROPRIATE OFFICE

Company or Operator Pan American Petroleum Corporation				Lease Big Eddy Unit		Well No. 3	
Unit Letter P	Section 6	Township 20-S	Range 31-E	County Eddy			
Pool Wildcat				Kind of Lease (State, Fed, Fee) Federal			
If well produces oil or condensate give location of tanks		Unit Letter P	Section 6	Township 20-S	Range 31-E		
Authorized transporter of oil <input checked="" type="checkbox"/> or condensate <input type="checkbox"/> The Permian Corporation (Trucks)				Address (give address to which approved copy of this form is to be sent) Box 3119 - Midland, Texas			
Is Gas Actually Connected? Yes <input type="checkbox"/> No <input checked="" type="checkbox"/>							
Authorized transporter of casing head gas <input type="checkbox"/> or dry gas <input type="checkbox"/>		Date Connected	Address (give address to which approved copy of this form is to be sent)				

If gas is not being sold, give reasons and also explain its present disposition:

No transporter available, gas is flared.

REASON(S) FOR FILING (please check proper box)

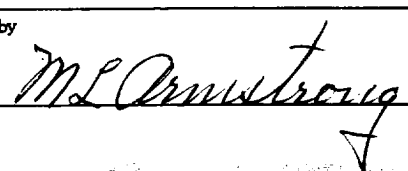
New Well ☒ Change in Ownership ☐
 Change in Transporter (check one) Other (explain below) _____
 Oil ☐ Dry Gas ☐
 Casing head gas . ☐ Condensate.. ☐

RECEIVED
 MAY 15 1964
 N. M. O.
 ARTESIA, OFFICE

Remarks

The undersigned certifies that the Rules and Regulations of the Oil Conservation Commission have been complied with.

Executed this the **12th** day of **May**, 19 **64**

OIL CONSERVATION COMMISSION		By Original Signed V. E. STALLER
Approved by 		Title Area Superintendent
Title Assistant Area Superintendent		Company Pan American Petroleum Corporation
Date MAY 15 1964		Address Box 68 - Hobbs, New Mexico

NUMBER OF COPIES RECEIVED	
DISTRIBUTION	
SANTA FE	
FILE	
U.S.G.S.	
LAND OFFICE	
TRANSPORTER	OIL GAS
PRODUCTION OFFICE	
OPERATOR	

NEW MEXICO OIL CONSERVATION COMMISSION
WELL LOCATION AND ACREAGE DEDICATION PLAT
 SEE INSTRUCTIONS FOR COMPLETING THIS FORM ON THE REVERSE SIDE

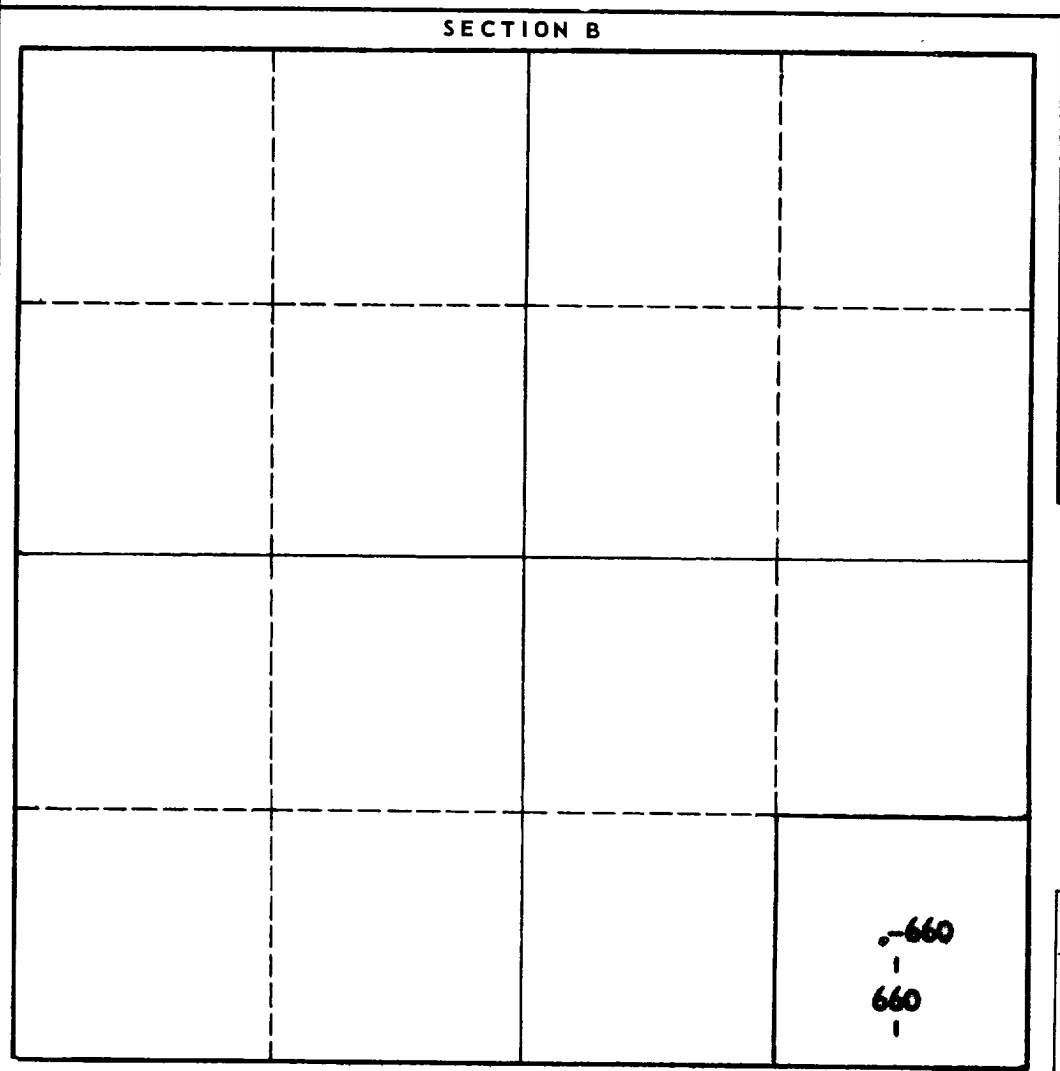
FORM C-128
Revised 5/1/57

MAY 15 1964

SECTION A				
Operator Pan American Petroleum Corporation		Lease Big Eddy Unit		O. C. C. ARTESIA, Section 3
Unit Letter P	Section 6	Township 20-S	Range 11-E	County Eddy
Actual Footage Location of Well: 660' feet from the South line and 660' feet from the East line				
Ground Level Elev. 3463 RDB	Producing Formation Strawn	Pool Wildcat	Dedicated Acreage: 40 Acres	

1. Is the Operator the only owner in the dedicated acreage outlined on the plat below? YES ☒ NO ____ . ("Owner" means the person who has the right to drill into and to produce from any pool and to appropriate the production either for himself or for himself and another. (65-3-29 (e) NMSA 1935 Comp.)
2. If the answer to question one is "no," have the interests of all the owners been consolidated by communitization agreement or otherwise? YES ____ NO ____ . If answer is "yes," Type of Consolidation _____
3. If the answer to question two is "no," list all the owners and their respective interests below:

Owner	Land Description




CERTIFICATION

I hereby certify that the information in SECTION A above is true and complete to the best of my knowledge and belief.

Name Original signed by: V. E. STALEY
Position Area Superintendent
Company Pan American Petroleum Corp.
Date May 12, 1964

I hereby certify that the well location shown on the plat in SECTION B was plotted from field notes of actual surveys made by me or under my supervision, and that the same is true and correct to the best of my knowledge and belief.

Date Surveyed
Registered Professional Engineer and/or Land Surveyor
Certificate No.



INSTRUCTIONS FOR COMPLETION OF FORM C-128

1. Operator shall furnish and certify to the information called for in Section A.
2. Operator shall outline the dedicated acreage for *both* oil and gas wells on the plat in Section B.
3. A registered professional engineer or land surveyor registered in the State of New Mexico or approved by the Commission shall show on the plat the location of the well and certify this information in the space provided.
4. All distances shown on the plat must be from the outer boundaries of the Section.
5. If additional space is needed for listing owners and their respective interests as required in question 3 of Section A, please use space below.