



IN REPLY REFER TO:

UNITED STATES
DEPARTMENT OF THE INTERIOR
GEOLOGICAL SURVEY
P. O. Drawer U
Artesia, New Mexico

copy
to
27

February 24, 1964

Mr. John H. Trigg
P. O. Box 520
Roswell, New Mexico

Re: New Mexico 02295
Expiring February 29, 1964

Dear sir:

Your Notice of Intention to Drill well No. 1-3 Federal "TY" (copy attached) in the NE 1/4, sec. 3, T. 20 S., R. 27 E., N.M.P.M., Eddy County, New Mexico to a depth of 1,450 feet to test the Queen formation is hereby approved subject to compliance with the provisions of the Oil and Gas Operating Regulations and subject to the following conditions:

1. Drilling operations so authorized are subject to the attached sheet for general conditions of approval.
2. A daily progress report is to be furnished in duplicate from spud date until completion of the well.
3. Drilling rig must not be moved from well without prior approval from the Survey (30 CFR 221.34c).


Very truly yours,

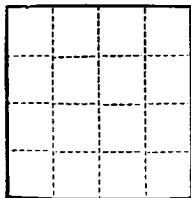
James A. Knauf
District Engineer

RECEIVED
FEB 26 1964
D. C. L.
ARTESIA, N.M.

P.S. If the lease is to be considered for extension by diligent drilling operations, the lease rental must be timely paid.

CONTINGENCY
 CONTINGENCY
 CONTINGENCY





(SUBMIT IN TRIPLICATE)

UNITED STATES
DEPARTMENT OF THE INTERIOR
GEOLOGICAL SURVEY

Budget Bureau No. 42-R358.4.
Form Approved.

Land Office **New Mexico**
Lease No. **M-02295**
Unit **ENGINEER**

30-015-10408

SUNDRY NOTICES AND REPORTS ON WELLS

NOTICE OF INTENTION TO DRILL.....	<input checked="" type="checkbox"/>	SUBSEQUENT REPORT OF WATER SHUT-OFF.....
NOTICE OF INTENTION TO CHANGE PLANS.....		SUBSEQUENT REPORT OF SHOOTING OR ACIDIZING.....
NOTICE OF INTENTION TO TEST WATER SHUT-OFF.....		SUBSEQUENT REPORT OF ALTERING CASING.....
NOTICE OF INTENTION TO RE-DRILL OR REPAIR WELL.....		SUBSEQUENT REPORT OF RE-DRILLING OR REPAIR.....
NOTICE OF INTENTION TO SHOOT OR ACIDIZE.....		SUBSEQUENT REPORT OF ABANDONMENT.....
NOTICE OF INTENTION TO PULL OR ALTER CASING.....		SUPPLEMENTARY WELL HISTORY.....
NOTICE OF INTENTION TO ABANDON WELL.....		

(INDICATE ABOVE BY CHECK MARK NATURE OF REPORT, NOTICE, OR OTHER DATA)

February 21, 1964

Federal "TY" Lease

Well No. **1-3** is located **660** ft. from **(N)** line and **330** ft. from **(E)** line of sec. **3**

NE 1/4 Sec. 3 **20S** **27E** **N.M.P.M.**
(1/4 Sec. and Sec. No.) (Twp.) (Range) (Meridian)

Wildcat **Eddy** **New Mexico**
(Field) (County or Subdivision) (State or Territory)

The elevation of the derrick floor above sea level is **3408** ft.

DETAILS OF WORK

(State names of and expected depths to objective sands; show sizes, weights, and lengths of proposed casings; indicate mudding jobs, cementing points, and all other important proposed work)

We propose to drill a 1450 foot Queen Sandstone test with cable tools.


Surface casing will be run to about 32 feet and cemented with an amount sufficient to circulate. If oil or gas is found in commercial quantities, a production string of 4 1/2" will be run to about 1450 feet and cemented with 50 sacks.

All casing run and cemented will conform to methods approved by the U.S.G.S.

The "cessence clause" provisions of this lease will be complied with, and drilling operations will be in progress at the termination date of the lease.

I understand that this plan of work must receive approval in writing by the Geological Survey before operations may be commenced.

Company **John H. Trigg**
Address **Post Office Box 520**
Roswell, New Mexico

By 
Title **Owner**

RECEIVED
FEB 26 1964
GEOLOGICAL SURVEY

NEW MEXICO OIL CONSERVATION COMMISSION
WELL LOCATION AND ACREAGE DEDICATION PLAT

FORM C-128
Revised 5/1/57

SEE INSTRUCTIONS FOR COMPLETING THIS FORM ON THE REVERSE SIDE

SECTION A

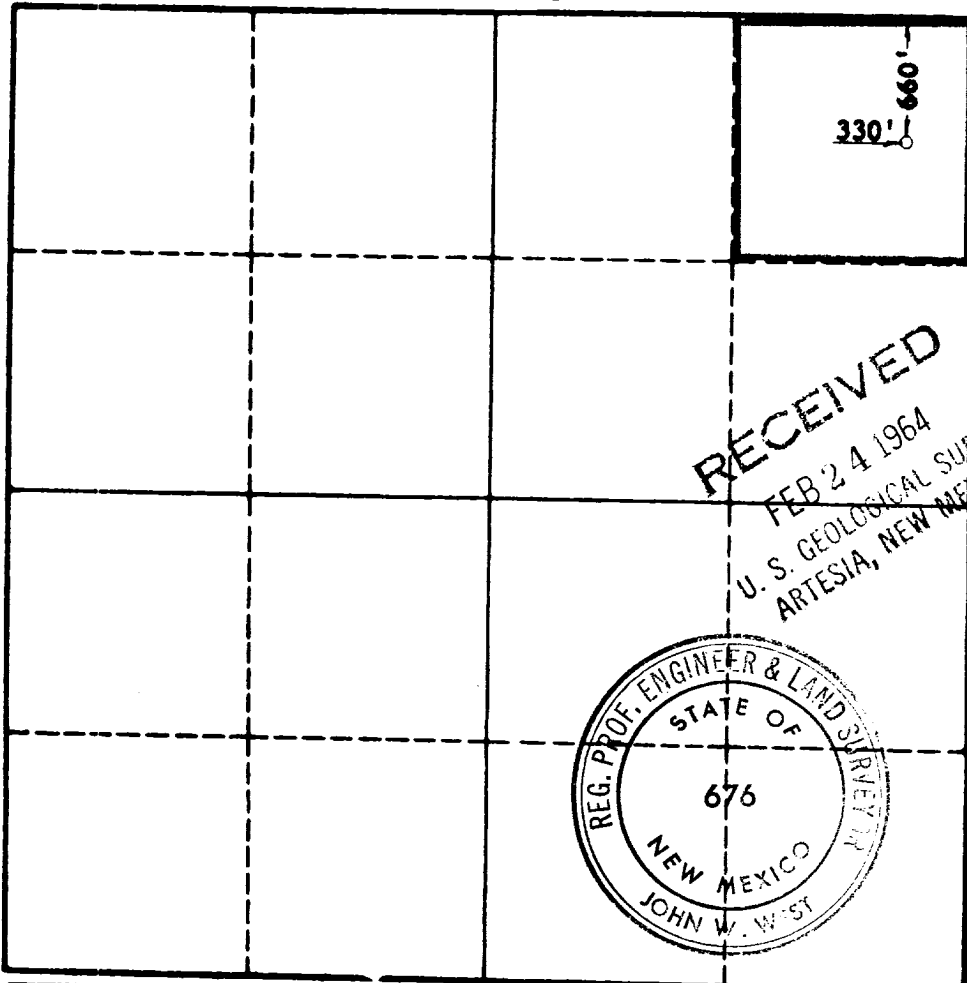
Operator JOHN H. TRIGG		Lease FEDERAL TY		Well No. 1-3
Unit Letter A	Section 3	Township 20 SOUTH	Range 27 EAST	County EDDY
Actual Footage Location of Well: 660 feet from the NORTH line and 330 feet from the EAST line				
Ground Level Elev. 3407.5	Producing Formation Wildcat		Dedicated Acreage: 40 Acres	

1. Is the Operator the only owner in the dedicated acreage outlined on the plat below? YES ☒ NO ☐ ("Owner" means the person who has the right to drill into and to produce from any pool and to appropriate the production either for himself or for himself and another. (65-3-29 (e) NMSA 1935 Comp.)
2. If the answer to question one is "no," have the interests of all the owners been consolidated by communitization agreement or otherwise? YES ☐ NO ☐ If answer is "yes," Type of Consolidation _____
3. If the answer to question two is "no," list all the owners and their respective interests below:

Owner	Land Description

RECEIVED
FEB 26 1964
O. C. C.
ARTESIA OFFICE
CERTIFICATION

SECTION B



I hereby certify that the information in SECTION A above is true and complete to the best of my knowledge and belief.

Name	John H. Trigg
Position	Owner
Company	John H. Trigg
Date	February 21, 1964

I hereby certify that the well location shown on the plat is SECTION B was plotted from field notes of actual surveys made by me or under my supervision, and that the same is true and correct to the best of my knowledge and belief.

Date Surveyed	2-15-1964
Registered Professional Engineer and/or Land Surveyor, JOHN W. WEST	
John W. West	
Certificate No.	N. M. - P. E. & L. S. NO. 676

0 330 660 990 1320 1650 1980 2310 2640 2000 1500 1000 500 0