

UNITED STATES
DEPARTMENT OF THE INTERIOR
BUREAU OF LAND MANAGEMENT

FORM APPROVED
OMB NO. 1004-0135
Expires: November 30, 2000

SUNDRY NOTICES AND REPORTS ON WELLS

Do not use this form for proposals to drill or to re-enter an abandoned well. Use Form 3160-3 (APD) for such proposals.

Oil Cons.
N.M. Div-Dist. 2
1301 W. Grand Ave.
Artesia, NM 88210

5. Lease Serial No.

6. Indian, Allottee or Tribe Name

SUBMIT IN TRIPLICATE - Other instructions on reverse side

7. If Unit or CA/Agreement, Name and/or No.
SW-338

8. Well Name and No.

FEDERAL INDIAN

BASIN B GAS COM #1

9. API Well No.

30-015-10744

10. Field and Pool, or Exploratory Area
INDIAN BASIN UPPER PENN GAS
POOL

11. County or Parish, State

EDDY COUNTY NM

12. CHECK APPROPRIATE BOX(ES) TO INDICATE NATURE OF NOTICE, REPORT, OR OTHER DATA

TYPE OF SUBMISSION

☒ Notice of Intent

☐ Subsequent Report

☐ Final Abandonment Notice

TYPE OF ACTION

☐ Acidize

☐ Alter Casing

☐ Casing Repair

☐ Change Plans

☐ Convert to Injection

☐ Deepen

☐ Fracture Treat

☐ New Construction

☐ Plug and Abandon

☐ Plug Back

☐ Production (Start/Resume)

☐ Reclamation

☐ Recomplete

☐ Temporarily Abandon

☐ Water Disposal

☐ Water Shut-Off

☐ Well Integrity

☒ Other AMEND

COMMINGLE PERMIT

13. Describe Proposed or Completed Operation (clearly state all pertinent details, including estimated starting date of any proposed work and approximate duration thereof. If the proposal is to deepen directionally or recompleate horizontally, give subsurface locations and measured and true vertical depths of all pertinent markers and zones. Attach the Bond under which the work will be performed or provide the Bond No. on file with BLM/BIA. Required subsequent reports shall be filed within 30 days following completion of the involved operations. If the operation results in a multiple completion or recompleation in a new interval, a Form 3160-4 shall be filed once testing has been completed. Final Abandonment Notices shall be filed only after all requirements, including reclamation, have been completed, and the operator has determined that the final site is ready for final inspection.)

The gas production from this well currently goes through a stack pack and a scrubber located onsite before it is metered and enters the Loop Gas Gathering System to be sent to the compressors. Marathon Oil Company proposes to send this gas production, via pipeline, to Chevron-Texaco's Loop Gas Gathering System where it will be compressed at one of their compressor stations and then transported, via pipeline, to the Indian Basin Gas Plant for processing. Currently there is a meter onsite downstream of the scrubber. The scrubber will be removed from service and bypassed, but the gas will continue to be metered before leaving the wellsite. Water production from this well will continue to be metered and sent to the tank onsite. The water will then be truck hauled to the Indian Basin Gas Plant disposal system for disposal. An updated facility diagram is attached and should replace Exhibit #34 of the original commingle agreement.

Approved for record - 10/02

APPROVED

JUL 30 2002

LES BABYAK
PETROLEUM ENGINEER

14. I hereby certify that the foregoing is true and correct
Name (Printed/Typed)

Ginny Larke

Title

Engineer Technician

Date 7/26/02

THIS SPACE FOR FEDERAL OR STATE OFFICE USE

Approved by

Title

Date

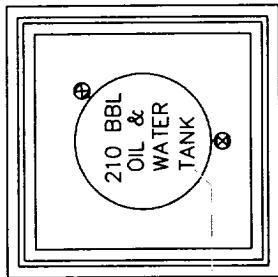
Conditions of approval, if any, are attached. Approval of this notice does not warrant or certify that the applicant holds legal or equitable title to those rights in the subject lease which would entitle the applicant to conduct operations thereon.

Office

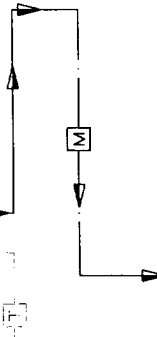
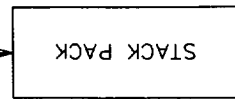
Title 18 U.S.C. Section 1001, and Title 43 U.S.C. Section 1212, makes it a crime for any person knowingly and willfully to make to any department or agency of the United States any false, fictitious or fraudulent statements or representations as to any matter within its jurisdiction.

MARATHON OIL COMPANY
 STATION NO.: 314U
 SERVING WELLS: FEDERAL IBB GC #1
 UL "F", 1650' FNL & 1650' FWL
 SEC.14 T-22-S, R-23-E
 NM 017643
 EDDY CO. N.M.

THE FACILITY IS SUBJECT
 TO THE SITE SECURITY PLAN FOR
 THE INDIAN BASIN FIELD. THE
 PLAN IS LOCATED AT:
 MARATHON OIL CO.
 329 MARATHON RD.
 LAKEWOOD, NM 88259



- GAS LINE
- OIL & WATER LINE
- PRODUCED FLUIDS
- MASS FLOW METER
- TURBINE METER
- ⊗ SEALED VALVE



TO CHEVRON-TEXACO'S
 LOOP LINE



Marathon
 Oil Company

FACILITY DESCRIPTION: PRODUCTION FACILITY		MOC FILENAME STA314.dwg			
INDIAN BASIN FIELD					
FED. IBB GAS COM #1 (314U)					
EDDY CO., NM					
SCALE NONE	DWN: D.ELLWOOD DATE 05/09/01	FIELD/ AREA IB	DRAWING NO. 1	SHT NO 1	REV A
	CHKD: DATE				
	APP: DATE				