

DISTRICT IV
P.O. BOX 2088, SANTA FE, N.M. 87504-2088

State of New Mexico
Energy, Minerals and Natural Resources Department

Form C-102
Revised February 10, 1994
Submit to Appropriate District Office
State Lease - 4 Copies
Fee Lease - 3 Copies

OIL CONSERVATION DIVISION

P.O. Box 2088
Santa Fe, New Mexico 87504-2088

☐ AMENDED REPORT

WELL LOCATION AND ACREAGE DEDICATION PLAT

API Number	Pool Code	Pool Name
		INDIAN BASIN MORROW
Property Code	Property Name	Well Number
	INDIAN FEDERAL	2
OGRID No.	Operator Name	Elevation
14021	MARATHON OIL COMPANY	3764

Surface Location


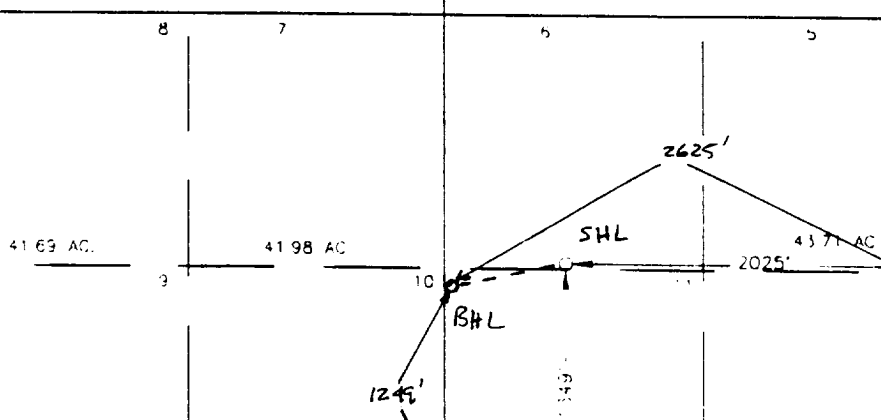

UL or lot No.	Section	Township	Range	Lot Idn	Feet from the	North/South line	Feet from the	East/West line	County
6	19	21 S	24 E		1349	SOUTH	2025	EAST	EDDY

Bottom Hole Location If Different From Surface

UL or lot No.	Section	Township	Range	Lot Idn	Feet from the	North/South line	Feet from the	East/West line	County
11	19	21-S	24-E		1249	South	2625	East	EDDY

Dedicated Acres	Joint or Infill	Consolidation Code	Order No.
640			

NO ALLOWABLE WILL BE ASSIGNED TO THIS COMPLETION UNTIL ALL INTERESTS HAVE BEEN CONSOLIDATED
OR A NON-STANDARD UNIT HAS BEEN APPROVED BY THE DIVISION

OPERATOR CERTIFICATION	
I hereby certify that the information contained herein is true and complete to the best of my knowledge and belief.	
 Signature _____ D. P. Nordt Printed Name _____ Drilling Superintendent Title _____ 3-24-97 Date _____	
SURVEYOR CERTIFICATION	
I hereby certify that the well location shown on this plat was plotted from field notes of actual surveys made by me or under my supervision, and that the same is true and correct to the best of my belief.	
JAN. 18, 1997	
 <p>The diagram shows a survey plot with several points and lines. Key features include: - A horizontal line at the bottom labeled "41 69 AC." - A point labeled "BHL" connected to another point by a line labeled "1245'". - A line segment labeled "SHL" connecting two points. - A line segment labeled "2625'" connecting two points. - A line segment labeled "43 71 AC" connecting a point to a vertical line. - A line segment labeled "2025'" along a horizontal line. - Other labels include "41 98 AC", "42 56 AC", "43 4 AC", and "4 894 AC".</p>	Date Surveyed _____ DMCC Signature & Seal _____ Professional Surveyor _____ <div style="text-align: center;">  3223 97-11-0132 1-30-97 </div> Certificate No. JOHN W. WEST RONALD J. EIDSON PROFESSIONAL SURVEYOR 676 1239 12641