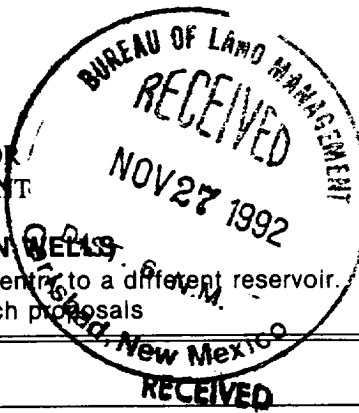


UNITED STATES
DEPARTMENT OF THE INTERIOR
BUREAU OF LAND MANAGEMENT



FORM APPROVED
Budget Bureau No. 1004-0135
Expires: March 31, 1993

SUNDRY NOTICES AND REPORTS ON WELLS

Do not use this form for proposals to drill or to deepen or reenter to a different reservoir.
Use "APPLICATION FOR PERMIT—" for such proposals

SUBMIT IN TRIPLICATE

1. Type of Well

☐ Oil Well ☒ Gas Well ☐ Other

2. Name of Operator

Marathon Oil Company

3. Address and Telephone No.

P. O. Box 552 Midland, TX 79702 (915) 682-1626

4. Location of Well (Footage, Sec., T., R., M., or Survey Description)

990' FNL/990' FWL
Section 22, T-22S, R-23E

5. Lease Designation and Serial No.

NM-068032

6. If Indian, Allottee or Tribe Name

7. If Unit or CA, Agreement Designation

8. Well Name and No.

Helbing Federal #1

9. API Well No.

30-015-20518

10. Field and Pool, or Exploratory Area

Indian Basin (U.P.)

11. County or Parish, State

Eddy County,
New Mexico

12. CHECK APPROPRIATE BOX(s) TO INDICATE NATURE OF NOTICE, REPORT, OR OTHER DATA

TYPE OF SUBMISSION

- ☐ Notice of Intent
☒ Subsequent Report
☐ Final Abandonment Notice

TYPE OF ACTION

- ☐ Abandonment
☐ Recompletion
☐ Plugging Back
☐ Casing Repair
☐ Altering Casing
☒ Other Request T.A. Status
☐ Change of Plans
☐ New Construction
☐ Non-Routine Fracturing
☐ Water Shut-Off
☐ Conversion to Injection
☐ Dispose Water

(Note: Report results of multiple completion on Well Completion or Recompletion Report and Log form.)

13. Describe Proposed or Completed Operations (Clearly state all pertinent details, and give pertinent dates, including estimated date of starting any proposed work. If well is directionally drilled, give subsurface locations and measured and true vertical depths for all markers and zones pertinent to this work.)*

- On November 23, 1992, the above mentioned well was tested for casing integrity.
- The test proved integrity.
- We would like to request temporary abandonment status on this well for use in gathering reservoir data.
- Attached is the test chart.

This Approval of Temporary
Abandonment Expires 12/97

APPROVED FOR 12 MONTH PERIOD
ENDING 12-01-93

14. I hereby certify that the foregoing is true and correct

Signed Noel R. Day

Title Plant Superintendent

Date 11/24/92

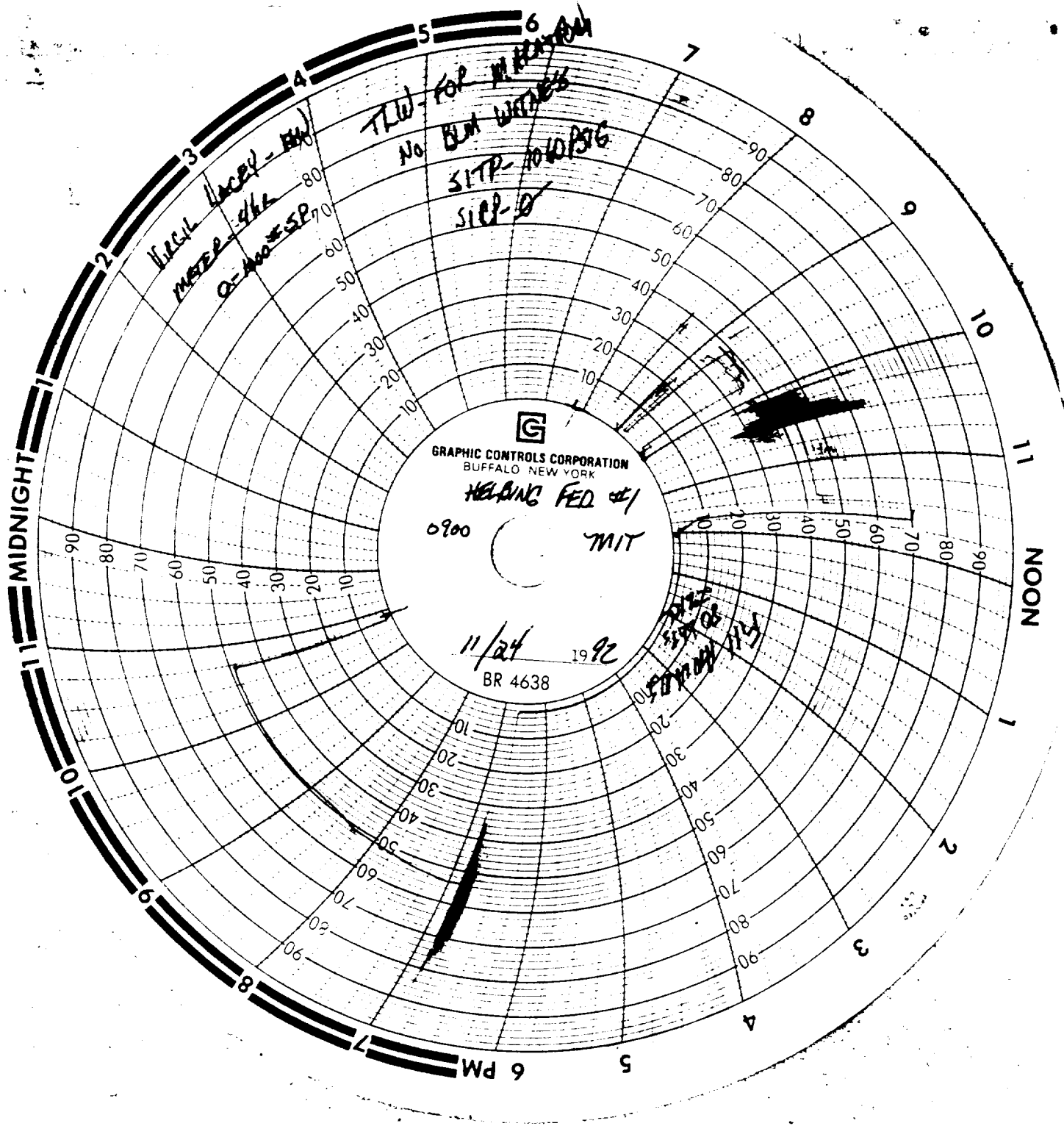
(This space for Federal or State office use)

Approved by David R. Glass

Title REGIONAL MANAGER

Date 12/30/92

Conditions of approval, if any:



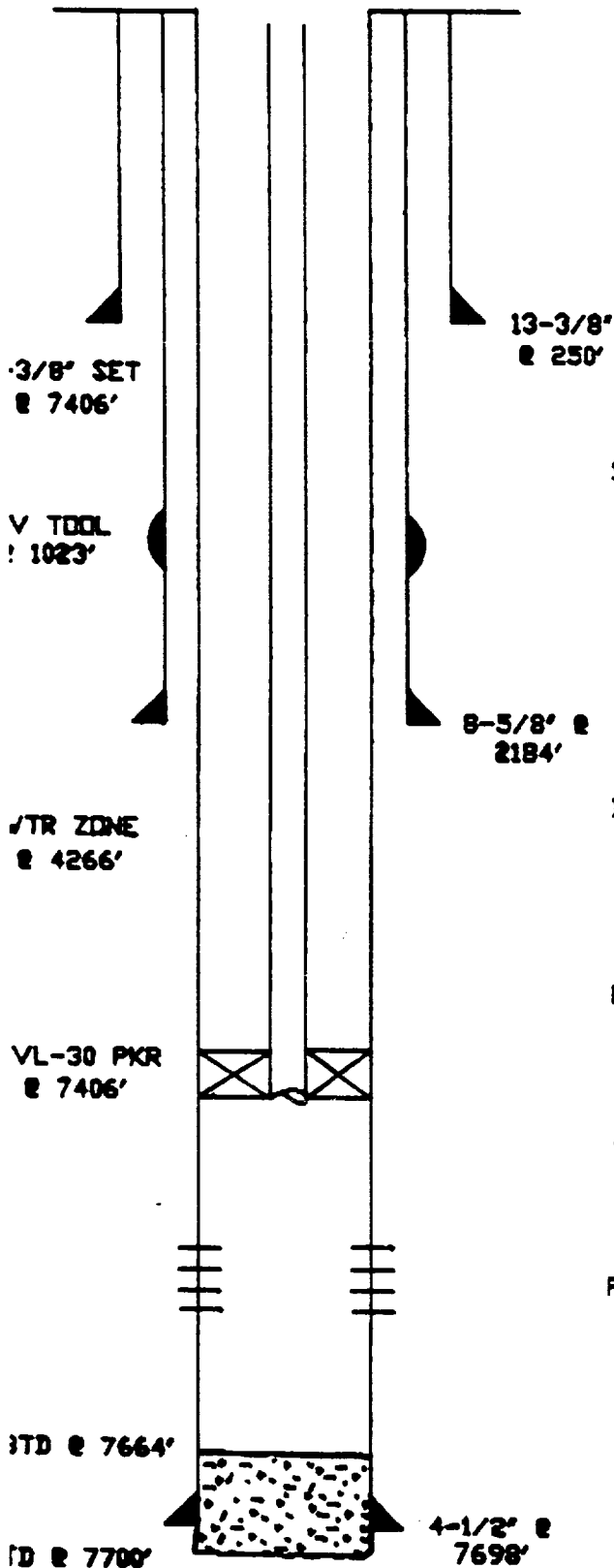
WELL DATA SHEET

INDIAN BASIN FIELD
HELBIG FEDERAL NO. 1 (322)
990' FNL 990' FWL
SECTION 22, T-22S, R-23E
EDDY COUNTY, NEW MEXICO

STATUS: SHUT-IN

TD: 7700' PBD: 7664'

GL: 4194' KB: 4205'



SURFACE: 13-3/8" 48# H-40 SET @ 250', CEMENT W/300sx
50-50 PDZ 4% GEL & 2% CaCL TAILED IN W/100sx
CLASS C W/2% CaCL. CIRC 50sx.

INTERMEDIATE: 8-5/8" 24# H-40 SET @ 2184', CEMENT
W/700sx DOWELL EXPANDING CEMENT
DID NOT CIRCULATE. DV TOOL @ 1023'.

PRODUCTION: 4-1/2" 9.5# 10.5# & 11.6# J-55, SET @ 7698'
CEMENT W/300sx 50-50 ENCOR PDZ MIX TAILED
IN W/100sx ENCOR NEAT.

TUBING: 2-3/8" J-55 SET @ 7406',
GUIBERSON XVL-30 PACKER SET @ 7406'.

PRESENT COMPLETION: UPPER PENN, PERFS 7471'-7554',
W/1 JSPF.