

RECEIVED

All distances must be from the outer boundaries of the Section.

~~007 15 1981~~

1. Outline the acreage dedicated to the subject well by colored pencil or hatchure marks on the plat below.
2. If more than one lease is dedicated to the well, outline each and identify the ownership thereof (both as to working interest and royalty).
3. If more than one lease of different ownership is dedicated to the well, have the interests of all owners been consolidated by communitization, unitization, force-pooling, etc?

No allowable will be assigned to the well until all interests have been consolidated (by communitization, unitization, forced-pooling, or otherwise) or until a non-standard unit, eliminating such interests, has been approved by the Commission.

CERTIFICATION

112

FASHION

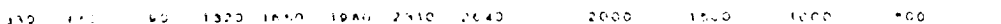
Company

Date _____

October 12, 1981

One Surveyed

Copyright © 2000



NEW MEXICO OIL CONSERVATION COMMISSION
WELL LOCATION AND ACREAGE DEDICATION PLAT

RECEIVED

Form C-102
Supersedes C-121
Effective 1-1-65

All distances must be from the outer boundaries of the Section.

OCT 15 1981

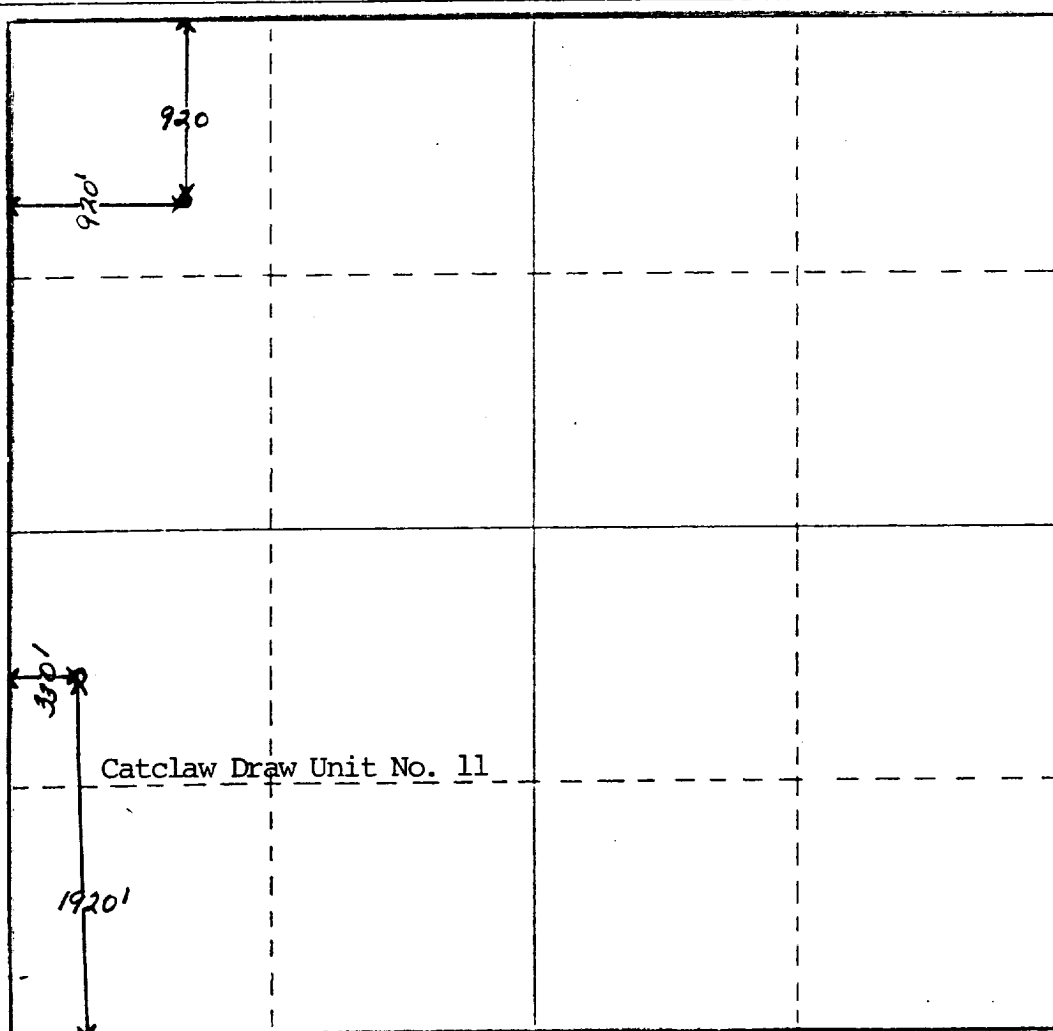
Operator Tenneco Oil Company			Lease Catclaw Draw Unit		Well No. 3
Unit Letter D	Section 36	Township 21 South	Range 25 East	County ARTESIA, OFFICE Eddy	
Actual Footage Location of Well:					
920 feet from the		North	line and	920 feet from the	West
Ground Level Elev. 3458	Producing Formation Morrow		Pool Catclaw Draw Morrow		Dedicated Acreage: 640 Acres

- Outline the acreage dedicated to the subject well by colored pencil or hatchure marks on the plat below.
- If more than one lease is dedicated to the well, outline each and identify the ownership thereof (both as to working interest and royalty).
- If more than one lease of different ownership is dedicated to the well, have the interests of all owners been consolidated by communitization, unitization, force-pooling, etc?

☒ Yes ☐ No If answer is "yes," type of consolidation Unitization

If answer is "no," list the owners and tract descriptions which have actually been consolidated. (Use reverse side of this form if necessary.)

No allowable will be assigned to the well until all interests have been consolidated (by communitization, unitization, forced-pooling, or otherwise) or until a non-standard unit, eliminating such interests, has been approved by the Commission.



CERTIFICATION

I hereby certify that the information contained herein is true and complete to the best of my knowledge and belief.

Anita Gray

Name

Anita Gray

Position

Production Analyst

Company

Tenneco Oil Company

Date

October 12, 1981

I hereby certify that the well location shown on this plat was plotted from field notes of actual surveys made by me or under my supervision, and that the same is true and correct to the best of my knowledge and belief.

Date Surveyed

Registered Professional Engineer
and/or Land Surveyor

Certificate No.

330 660 990 1320 1650 1980 2310 2640 2970 3300 3630 3960 4290 4620 4950 5280 5610 5940 6270 6600

NEW MEXICO OIL CONSERVATION COMMISSION
WELL LOCATION AND ACREAGE DEDICATION PLAT RECEIVED

Form C-102
 Supersedes C-121
 Effective 1-1-65

All distances must be from the outer boundaries of the Section.

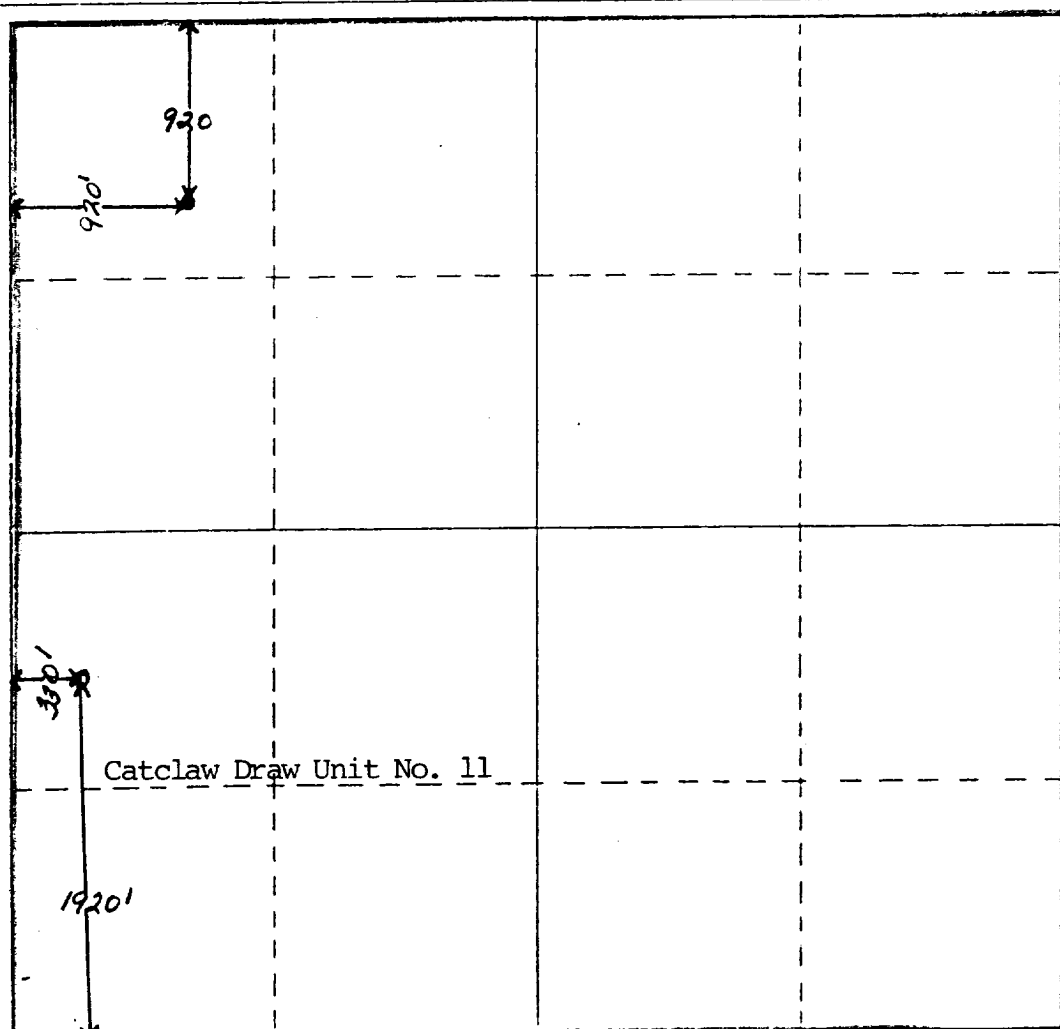
Operator Tenneco Oil Company			Lease Catclaw Draw Unit		OCT 15 1981	Well No. 3
Unit Letter D	Section 36	Township 21 South	Range 25 East	County O. C. B.		
Actual Footage Location of Well: 920 feet from the North line and 920 feet from the West line Ground Level Elev. 3458 Producing Formation Morrow Pool Catclaw Draw Morrow Dedicated Acreage: 640 Acres						

1. Outline the acreage dedicated to the subject well by colored pencil or hachure marks on the plat below.
2. If more than one lease is dedicated to the well, outline each and identify the ownership thereof (both as to working interest and royalty).
3. If more than one lease of different ownership is dedicated to the well, have the interests of all owners been consolidated by communitization, unitization, force-pooling, etc?

☒ Yes ☐ No If answer is "yes," type of consolidation **Unitization**

If answer is "no," list the owners and tract descriptions which have actually been consolidated. (Use reverse side of this form if necessary.) _____

No allowable will be assigned to the well until all interests have been consolidated (by communitization, unitization, forced-pooling, or otherwise) or until a non-standard unit, eliminating such interests, has been approved by the Commission.



CERTIFICATION

I hereby certify that the information contained herein is true and complete to the best of my knowledge and belief.

Anita Gray
 Name

Anita Gray

Position

Production Analyst

Company

Tenneco Oil Company

Date

October 12, 1981

I hereby certify that the well location shown on this plat was plotted from field notes of actual surveys made by me or under my supervision, and that the same is true and correct to the best of my knowledge and belief.

Date Surveyed

Registered Professional Engineer
 and/or Land Surveyor

Certificate No.

3200 3000 2800 2600 2400 2200 2000 1800 1600 1400 1200 1000 800 600 400 200 0

NEW MEXICO OIL CONSERVATION COMMISSION
WELL LOCATION AND ACREAGE DEDICATION PLAT RECEIVED

Form C-102
 Supersedes C-121
 Effective 1-1-65

All distances must be from the outer boundaries of the Section.

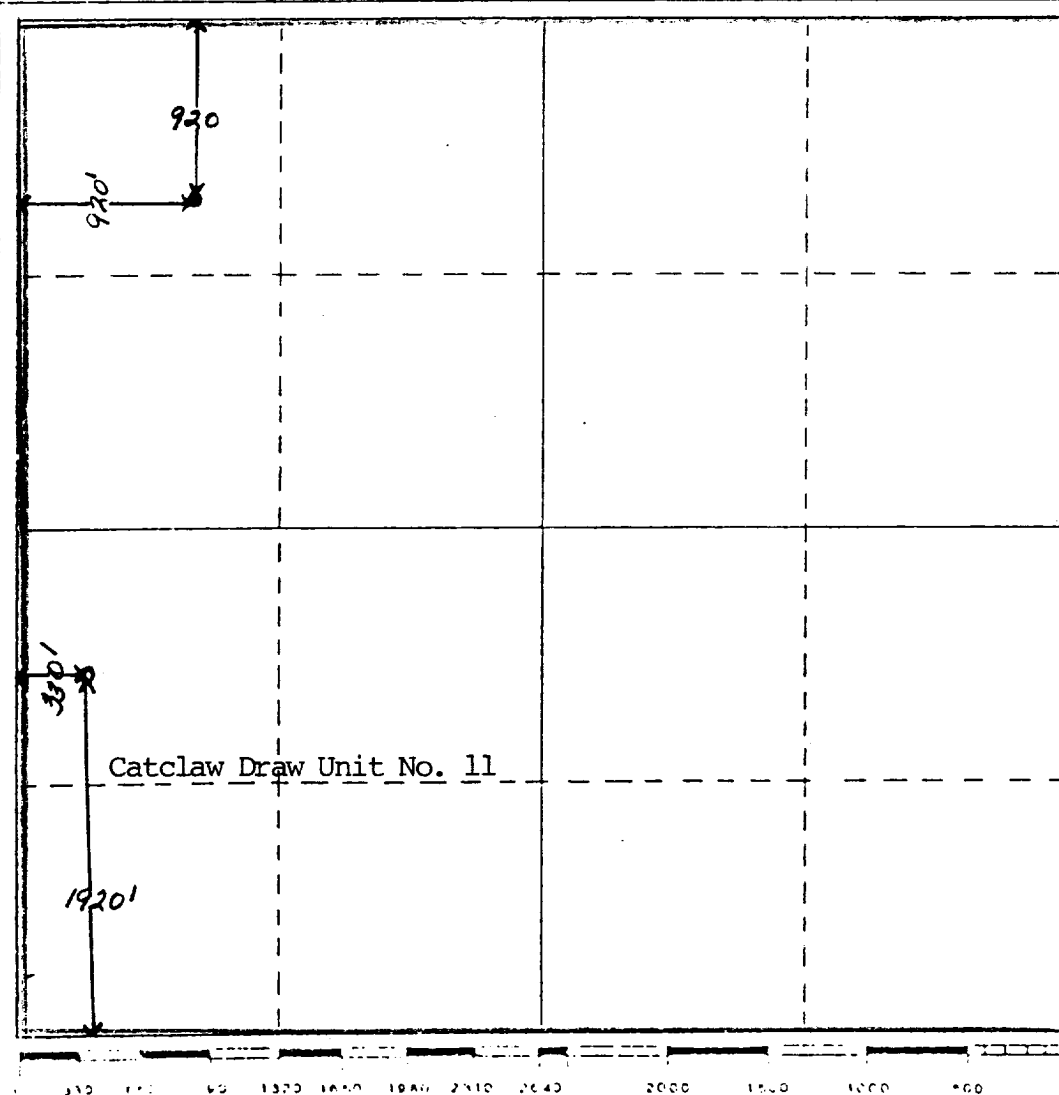
Operator Tenneco Oil Company			Lease Catclaw Draw Unit		OCT 15 1981	Well No. 3
Unit Letter D	Section 36	Township 21 South	Range 25 East	County O. C. B. Eddy, MEXIA, OFFICE		
Actual Footage Location of Well:						
920 feet from the		North	line and	920 feet from the		West
Ground Level Elev. 3458	Producing Formation Morrow		Pool Catclaw Draw Morrow		Dedicated Acreage: 640 Acres	

- Outline the acreage dedicated to the subject well by colored pencil or hachure marks on the plat below.
- If more than one lease is dedicated to the well, outline each and identify the ownership thereof (both as to working interest and royalty).
- If more than one lease of different ownership is dedicated to the well, have the interests of all owners been consolidated by communitization, unitization, force-pooling, etc?

☒ Yes ☐ No If answer is "yes," type of consolidation **Unitization**

If answer is "no," list the owners and tract descriptions which have actually been consolidated. (Use reverse side of this form if necessary.) _____

No allowable will be assigned to the well until all interests have been consolidated (by communitization, unitization, forced-pooling, or otherwise) or until a non-standard unit, eliminating such interests, has been approved by the Commission.



CERTIFICATION

I hereby certify that the information contained herein is true and complete to the best of my knowledge and belief.

Anita Gray
 Name

Anita Gray

Position
Production Analyst

Company
Tenneco Oil Company

Date
October 12, 1981

I hereby certify that the well location shown on this plat was plotted from field notes of actual surveys made by me or under my supervision, and that the same is true and correct to the best of my knowledge and belief.

Date Surveyed _____

Prepared by Professional Engineer
 and/or Land Surveyor

Certificate No. _____

NEW MEXICO OIL CONSERVATION COMMISSION
WELL LOCATION AND ACREAGE DEDICATION PLAT

RECEIVED

Form C-102
Supersedes C-121
Effective 1-1-65

OCT 15 1981

All distances must be from the outer boundaries of the Section.

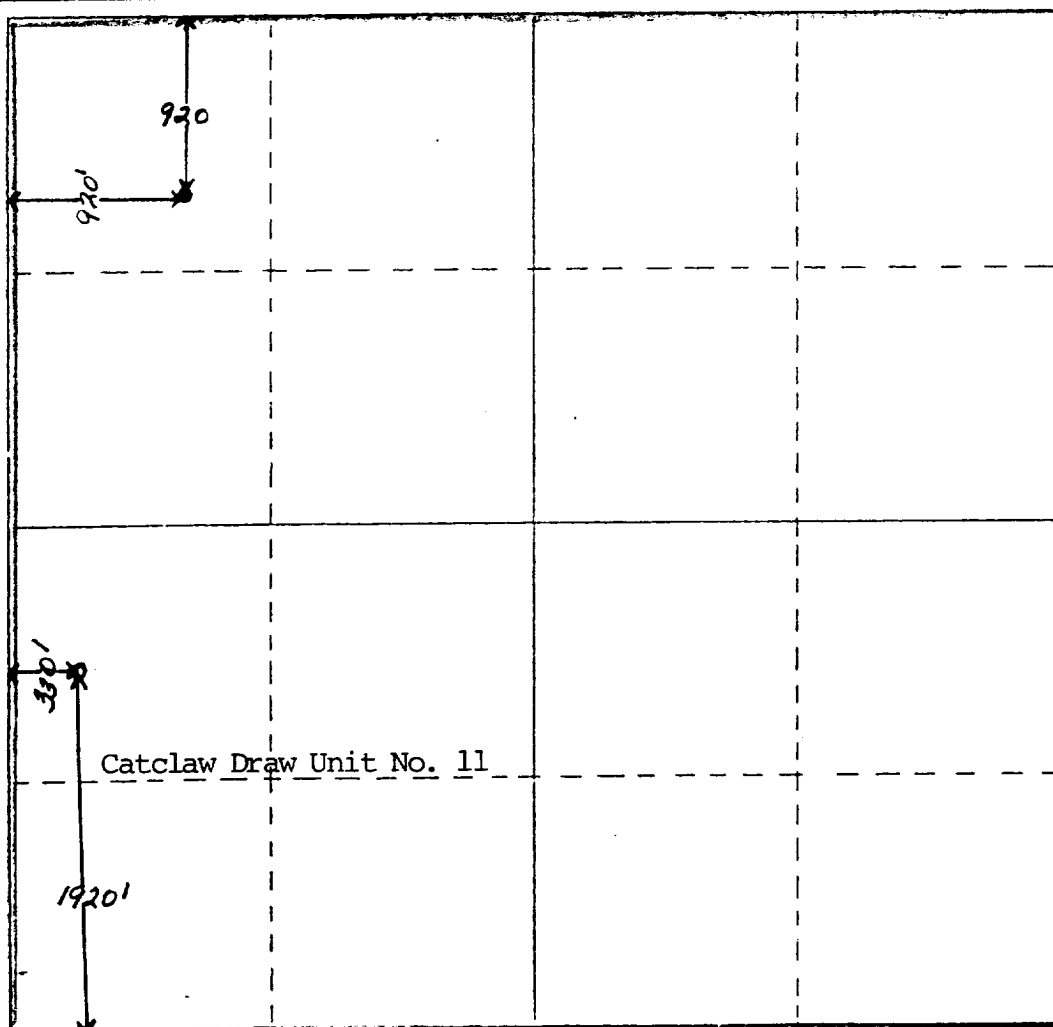
Operator Tenneco Oil Company			Lease Catclaw Draw Unit		Well No. 3
Unit Letter D	Section 36	Township 21 South	Range 25 East	County ARTEAGA, OHIO	
Actual Footage Location of Well: 920 feet from the North line and 920 feet from the West line					
Ground Level Elev. 3458	Producing Formation Morrow		Pool Catclaw Draw Morrow		Dedicated Acreage 640 Acres

- Outline the acreage dedicated to the subject well by colored pencil or hatchure marks on the plat below.
- If more than one lease is dedicated to the well, outline each and identify the ownership thereof (both as to working interest and royalty).
- If more than one lease of different ownership is dedicated to the well, have the interests of all owners been consolidated by communitization, unitization, force-pooling, etc?

☒ Yes ☐ No If answer is "yes," type of consolidation Unitization

If answer is "no," list the owners and tract descriptions which have actually been consolidated. (Use reverse side of this form if necessary.)

No allowable will be assigned to the well until all interests have been consolidated (by communitization, unitization, forced-pooling, or otherwise) or until a non-standard unit, eliminating such interests, has been approved by the Commission.



CERTIFICATION

I hereby certify that the information contained herein is true and complete to the best of my knowledge and belief.

Anita Gray
Name

Anita Gray

Position

Production Analyst

Company

Tenneco Oil Company

Date

October 12, 1981

I hereby certify that the well location shown on this plat was plotted from field notes of actual surveys made by me or under my supervision, and that the same is true and correct to the best of my knowledge and belief.

Date Surveyed

Registered Professional Engineer
and/or Land Surveyor

Certificate No.

330 100 50 1320 1640 1960 2280 2600 2920 3240 3560 3880 4200 4520 4840 5160 5480 5800 6120 6440 6760 7080 7400 7720 8040 8360 8680 9000 9320 9640 9960 10280 10600 10920 11240 11560 11880 12200 12520 12840 13160 13480 13800 14120 14440 14760 15080 15400 15720 16040 16360 16680 17000 17320 17640 17960 18280 18600 18920 19240 19560 19880 20200 20520 20840 21160 21480 21800 22120 22440 22760 23080 23400 23720 24040 24360 24680 25000 25320 25640 25960 26280 26600 26920 27240 27560 27880 28200 28520 28840 29160 29480 29800 30120 30440 30760 31080 31400 31720 32040 32360 32680 33000 33320 33640 33960 34280 34600 34920 35240 35560 35880 36200 36520 36840 37160 37480 37800 38120 38440 38760 39080 39400 39720 40040 40360 40680 41000 41320 41640 41960 42280 42600 42920 43240 43560 43880 44200 44520 44840 45160 45480 45800 46120 46440 46760 47080 47400 47720 48040 48360 48680 49000 49320 49640 49960 50280 50600 50920 51240 51560 51880 52200 52520 52840 53160 53480 53800 54120 54440 54760 55080 55400 55720 56040 56360 56680 57000 57320 57640 57960 58280 58600 58920 59240 59560 59880 60200 60520 60840 61160 61480 61800 62120 62440 62760 63080 63400 63720 64040 64360 64680 65000 65320 65640 65960 66280 66600 66920 67240 67560 67880 68200 68520 68840 69160 69480 69800 70120 70440 70760 71080 71400 71720 72040 72360 72680 73000 73320 73640 73960 74280 74600 74920 75240 75560 75880 76200 76520 76840 77160 77480 77800 78120 78440 78760 79080 79400 79720 80040 80360 80680 81000 81320 81640 81960 82280 82600 82920 83240 83560 83880 84200 84520 84840 85160 85480 85800 86120 86440 86760 87080 87400 87720 88040 88360 88680 89000 89320 89640 89960 90280 90600 90920 91240 91560 91880 92200 92520 92840 93160 93480 93800 94120 94440 94760 95080 95400 95720 96040 96360 96680 97000 97320 97640 97960 98280 98600 98920 99240 99560 99880 100200 100520 100840 101160 101480 101800 102120 102440 102760 103080 103400 103720 104040 104360 104680 105000 105320 105640 105960 106280 106600 106920 107240 107560 107880 108200 108520 108840 109160 109480 109800 110120 110440 110760 111080 111400 111720 112040 112360 112680 113000 113320 113640 113960 114280 114600 114920 115240 115560 115880 116200 116520 116840 117160 117480 117800 118120 118440 118760 119080 119400 119720 120040 120360 120680 121000 121320 121640 121960 122280 122600 122920 123240 123560 123880 124200 124520 124840 125160 125480 125800 126120 126440 126760 127080 127400 127720 128040 128360 128680 129000 129320 129640 129960 130280 130600 130920 131240 131560 131880 132200 132520 132840 133160 133480 133800 134120 134440 134760 135080 135400 135720 136040 136360 136680 137000 137320 137640 137960 138280 138600 138920 139240 139560 139880 140200 140520 140840 141160 141480 141800 142120 142440 142760 143080 143400 143720 144040 144360 144680 145000 145320 145640 145960 146280 146600 146920 147240 147560 147880 148200 148520 148840 149160 149480 149800 150120 150440 150760 151080 151400 151720 152040 152360 152680 153000 153320 153640 153960 154280 154600 154920 155240 155560 155880 156200 156520 156840 157160 157480 157800 158120 158440 158760 159080 159400 159720 160040 160360 160680 161000 161320 161640 161960 162280 162600 162920 163240 163560 163880 164200 164520 164840 165160 165480 165800 166120 166440 166760 167080 167400 167720 168040 168360 168680 169000 169320 169640 169960 170280 170600 170920 171240 171560 171880 172200 172520 172840 173160 173480 173800 174120 174440 174760 175080 175400 175720 176040 176360 176680 177000 177320 177640 177960 178280 178600 178920 179240 179560 179880 180200 180520 180840 181160 181480 181800 182120 182440 182760 183080 183400 183720 184040 184360 184680 185000 185320 185640 185960 186280 186600 186920 187240 187560 187880 188200 188520 188840 189160 189480 189800 190120 190440 190760 191080 191400 191720 192040 192360 192680 193000 193320 193640 193960 194280 194600 194920 195240 195560 195880 196200 196520 196840 197160 197480 197800 198120 198440 198760 199080 199400 199720 200040 200360 200680 201000 201320 201640 201960 202280 202600 202920 203240 203560 203880 204200 204520 204840 205160 205480 205800 206120 206440 206760 207080 207400 207720 208040 208360 208680 209000 209320 209640 209960 210280 210600 210920 211240 211560 211880 212200 212520 212840 213160 213480 213800 214120 214440 214760 215080 215400 215720 216040 216360 216680 217000 217320 217640 217960 218280 218600 218920 219240 219560 219880 220200 220520 220840 221160 221480 221800 222120 222440 222760 223080 223400 223720 224040 224360 224680 225000 225320 225640 225960 226280 226600 226920 227240 227560 227880 228200 228520 228840 229160 229480 229800 230120 230440 230760 231080 231400 231720 232040 232360 232680 233000 233320 233640 233960 234280 234600 234920 235240 235560 235880 236200 236520 236840 237160 237480 237800 238120 238440 238760 239080 239400 239720 240040 240360 240680 241000 241320 241640 241960 242280 242600 242920 243240 243560 243880 244200 244520 244840 245160 245480 245800 246120 246440 246760 247080 247400 247720 248040 248360 248680 249000 249320 249640 249960 250280 250600 250920 251240 251560 251880 252200 252520 252840 253160 253480 253800 254120 254440 254760 255080 255400 255720 256040 256360 256680 257000 257320 257640 257960 258280 258600 258920 259240 259560 259880 260200 260520 260840 261160 261480 261800 262120 262440 262760 263080 263400 263720 264040 264360 264680 265000 265320 265640 265960 266280 266600 266920 267240 267560 267880 268200 268520 268840 269160 269480 269800 270120 270440 270760 271080 271400 271720 272040 272360 272680 273000 273320 273640 273960 274280 274600 274920 275240 275560 275880 276200 276520 276840 277160 277480 277800 278120 278440 278760 279080 279400 279720 280040 280360 280680 281000 281320 281640 281960 282280 282600 282920 283240 283560 283880 284200 284520 284840 285160 285480 285800 286120 286440 286760 287080 287400 287720 288040 288360 288680 289000 289320 289640 289960 290280 290600 290920 291240 291560 291880 292200 292520 292840 293160 293480 293800 294120 294440 294760 295080 295400 295720 296040 296360 296680 297000 297320 297640 297960 298280 298600 298920 299240 299560 299880 300200 300520 300840 301160 301480 301800 302120 302440 302760 303080 303400 303720 304040 304360 304680 305000 305320 305640 305960 306280 306600 306920 307240 307560 307880 308200 308520 308840 309160 309480 309800 310120 310440 310760 311080 311400 311720 312040 312360 312680 313000 313320 313640 313960 314280 314600 314920 315240 315560 315880 316200 316520 316840 317160 317480 317800 318120 318440 318760 319080 319400 319720 320040 320360 320680 321000 321320 321640 321960 322280 322600 322920 323240 323560 323880 324200 324520 324840 325160 325480 325800 326120 326440 326760 327080 327400 327720 328040 328360 328680 329000 329320 329640 329960 330280 330600 330920 331240 331560 331880 332200 332520 332840 333160 333480 333800 334120 334440 334760 335080 335400 335720 336040 336360 336680 337000 337320 337640 337960 338280 338600 338920 339240 339560 339880 340200 340520 340840 341160 341480 341800 342120 342440 342760 343080 343400 343720 344040 344360 344680 345000 345320 345640 345960 346280 346600 346920 347240 347560 347880 348200 348520 348840 349160 349480 349800 350120 350440 350760 351080 351400 351720 352040 352360 352680 353000 353320 353640 353960 354280 354600 354920 355240 355560 355880 356200 356520 356840 357160 357480 357800 358120 358440 358760 359080 359400 359720 360040 360360 360680 361000 361320 361640 361960 362280 362600 362920 363240 363560 363880 364200 364520 364840 365160 365480 365800 366120 366440 366760 367080 367400 367720 368040 368360 368680 369000 369320 369640 369960 370280 370600 370920 371240 371560 371880 372200 372520 372840 373160 373480 373800 374120 374440 374760 375080 375400 375720 376040 376360 376680 377000 377320 377640 377960 378280 378600 378920 379240 379560 379880 380200 380520 380840 381160 381480 381800 382120 382440 382760 383080 383400 383720 384040 384360 384680 385000 385320 385640 385960 386280 386600 386920 387240 387560 387880 388200 388520 388840 389160 389480 389800 390120 390440 390760 391080 391400 391720 392040 392360 392680 393000 393320 393640 393960 394280 394600 394920 395240 395560 395880 396200 396520 396840 397160 397480 397800 398120 398440 398760 399080 399400 399720 400040 400360 400680 401000 401320 401640 401960 402280 402600 402920 403240 403560 403880 404200 404520 404840 405160 405480 405800 406120 406440 406760 407080 407400 407720 408040 408360 408680 409000 409320 409640 409960 410280 410600 410920 411240 411560 411880 412200 412520 412840 413160 413480 413800 414120 414440 414760 415080 415400 415720 416040 416360 416680 417000 417320 417640 417960 418280 418600 418920 419240 419560 419880 420200 420520 420840 421160 421480 421800 422120 422440 422760 423080 423400 423720 424040 424360 424680 425000 425320 425640 425960 426280 426600 426920 427240 427560 427880 428200 428520 428840 429160 429480 429800 430120 430440 430760 431080 431400 431720 432040 432360 432680 433000 433320 433640 433960 434280 434600 434920 435240 435560 435880 436200 436520 436840 437160 437480 437800 438120 438440 438760 439080 439400 439720 440040 440360 440680 441000 441320 441640 441960 442280 442600 442920 443240 443560 443880 444200 444520 444840 445160 445480 445800 446120 446440 446760 447080 447400 447720 448040 448360 448680 449000 449320 449640 449960 450280 450600 450920 451240 451560 451880 452200 452520 452840 453160 453480 453800 454120 454440 454760 455080 455400 455720 456040 456360 456680 457000 457320 457640 457960 458280 458600 458920 459240 459560 459880 460200 460520 460840 461160 461480 461800 462120 462440 462760 463080 463400 463720 464040 464360 464680 465000 465320 465640 465960 466280 466600 466920 467240 467560 467880 468200 468520 468840 469160 469480 469800 470120 470440 470760 471080 471400 471720 472040 472360 472680 473000 473320 473640 473960 474280 474600 474920 475240 475560 475880 476200 476520 476840 477160 477480 477800 478120 478440 478760 479080 479400 479720 480040 480360 480680 481000 481320 481640 481960 482280 482600 482920 483240 483560 483880 484200 484520 484840 485160 485480 485800 486120 486440 486760 487080 487400 487720 488040 488360 488680 489000 489320 489640 489960 490280 490600 490920 491240 491560 491880 492200 492520 492840 493160 493480 493800 494120 494440 494760 495080 495400 495720 496040 496360 496680 497000 497320 497640 497960 498280 498600 498920 499240 499560 499880 500200 500520 500840 501160 501480 501800 502120 502440 5