

UNITED STATES
DEPARTMENT OF THE INTERIOR
BUREAU OF LAND MANAGEMENT

N.M. Oil Cons. Division
811 S. 1st Street
Artesia, NM 88210-2834

FORM APPROVED

Budget Bureau No. 1004-0135

Expires: March 31, 1993

CLSF

SUNDRY NOTICES AND REPORTS ON WELLS

Do not use this form for proposals to drill or to deepen or reentry to a different reservoir.

Use "APPLICATION FOR PERMIT --" for such proposals

SUBMIT IN TRIPLICATE

1. Type of Well: ☐ OIL WELL ☒ GAS WELL ☐ OTHER

2. Name of Operator TEXACO EXPLORATION & PRODUCTION INC.

3. Address and Telephone No. 205 E. Bender, HOBBS, NM 88240 397-0444

4. Location of Well (Footage, Sec., T., R., M., or Survey Description)

Unit Letter N : 660 Feet From The SOUTH Line and 1980 Feet From The

WEST Line Section 12 Township 21S Range 25E

5. Lease Designation and Serial No.

NM 0454228

6. If Indian, Alottee or Tribe Name

7. If Unit or CA, Agreement Designation

8. Well Name and Number

E. J. LEVERS FEDERAL NCT-1

1

9. API Well No.

30-015-20683

10. Field and Pool, Exploaratory Area

CATCLAW DRAW MORROW (PRORATED GAS)

11. County or Parish, State

EDDY, NEW MEXICO

12. Check Appropriate Box(s) To Indicate Nature of Notice, Report, or Other Data

TYPE OF SUBMISSION

- ☐ Notice of Intent
☒ Subsequent Report
☐ Final Abandonment Notice



TYPE OF ACTION

- ☐ Abandonment
☐ Recompletion
☐ Plugging Back
☐ Casing Repair
☐ Attering Casing
☒ OTHER: Facility Site Diagram.
☐ Change of Plans
☐ New Construction
☐ Non-Routine Fracturing
☐ Water Shut-Off
☐ Conversion to Injection
☐ Dispose Water

(Note: Report results of multiple completion on Well Completion or Recompletion Report and Log Form.)

13. Describe Proposed or Completed Operations (Clearly state all pertinent details, and give pertinent dates, including estimated date of starting any proposed work. If well is directionally drilled, give subsurface locations and measured and true vertical depths for all markers and zones pertinent to this work,)*.

This notice is in response to the Incident of Noncompliance for Update of Facility Diagrams by BLM Inspector Duncan Whitlock for the E.J. Levers Federal nct-1 #1(Unit N, 660' FSL and 1980' FWL; Sec 12-T21S-R25E) tank battery. Please find attached a current facility site and security site diagram.



14. I hereby certify that the foregoing is true and correct

SIGNATURE Bobby J Hill TITLE Engineering Assistant

DATE 11/16/1999

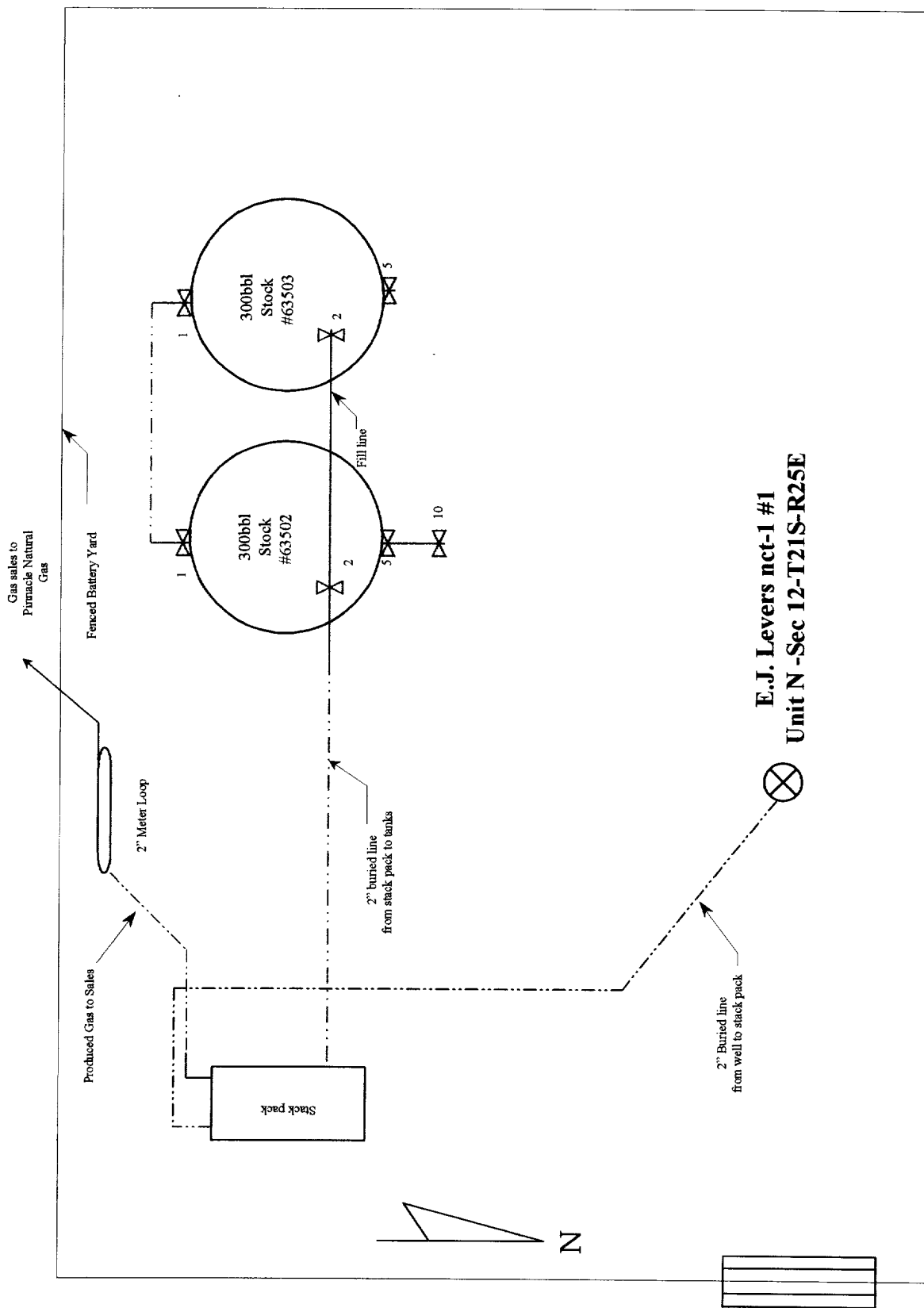
TYPE OR PRINT NAME Bobby J. Hill

(This space for Federal or State office use)

APPROVED BY _____ TITLE _____ DATE _____

CONDITIONS OF APPROVAL, IF ANY:

Title 18 U.S.C. Section 1001, makes it a crime for any person knowingly and willfully to make to any department or agency of the United States any false, fictitious or fraudulent statements or representations as to any matter within its jurisdiction.



E.J. Levers nct-1 #1
Unit N -Sec 12-T21S-R25E

Texaco E. & P., Inc.
E.J. Levers nct-1 #1
Facility Site Diagram

RECEIVED
NOV 18 99
BLM
ROSWELL, NM

Texaco Exploration and Production, Inc.
E.J. Levers nct-1 #1
Site Security Diagram
11/16/1999

Tank#	Valve	Company	Seal #	Location
63502	1	TEPI	584	Circulating Line
63502	2	TEPI	8899	Fill Line
63502	5	TEPI	7692	Load Line
63502	10	Equilon	8618	Pipeline

63503	1	TEPI	8898	Circulating Line
63503	2	TEPI	31070	Fill Line
63503	5	Equilon	7188	Load Line

Tank# 63502

Production Phase: #1, #5 , and #10 sealed closed

Sales Phase: #1 and #2 sealed closed

Drain Phase: #2, #5, and #10 sealed closed

Tank# 63503

Production Phase: #1 and #5 sealed closed

Sales Phase: #1 and #2 sealed closed

Drain Phase: #2 and #5 sealed closed