



**N.M. Oil Cons. Division**  
**811 S. 1st St. et**  
**Artesia, NM 88201-2834**

April 21, 1999

Mr. Peter Chester  
United States Department of the Interior  
Bureau Of Land Management  
2909 West Second St.  
Roswell, New Mexico 88201-2019

RE: 3160 (06200) NM-89038  
Dakota Springs Area (NM-200)  
Eddy County, New Mexico

Dear Mr. Chester:


Maralo is in receipt of letter dated April 16, 1999 from Mr. Gary A. Stephens whereby he approves the plugging operation on our D. S. "26" Federal #1 well. In said letter, he points out that we also operate a salt water disposal well being the Bubbling Springs #1 SWD located on the F-26-20-26E captioned lease. Further, he advises that we are required to plug the salt water disposal well or request a Right of Way if we are to use said well for commercial disposal purposes.

Please be advised that we currently have a permit (copy enclosed) referenced as contact number 8-LM-4L-07820 for a term of fifty (50) years which covers a well pad and 2900' water pipeline from said SWD well to the adjoining section line to the East.

We trust this information furnished herewith will satisfy the need to request any further approvals or Right of Ways, but should additional information be needed please advise.


Yours very truly,


Maralo, LLC

  
Joe C. Pulido, CPL  
Manager

JCP/sg  
Enclosure

cc: Dorothea Logan





District I  
P.O. Box 1980, Hobbs, NM 88241-1980  
District II  
811 South First, Artesia, NM 88210  
District III  
1000 Rio Brazos Rd., Aztec, NM 87410  
District IV  
2040 South Pacheco, Santa Fe, NM 87505

State of New Mexico  
Energy, Minerals & Natural Resources Department  
OIL CONSERVATION DIVISION  
2040 S. Pacheco  
Santa Fe, NM 87505  
OPERATOR'S MONTHLY REPORT

Form C-104  
Revised October 18, 1994

☐ Amended Report

REQUEST FOR ALLOWABLE AND AUTHORIZATION TO TRANSPORT

|  |  |                               |
|--|--|-------------------------------|
| Operator Name and Address<br>Maralo, LLC.<br>P. O. BOX 832<br>Midland TX 79702<br>(915) 684-7441 |  | Ogrid Number<br><b>014007</b> |
| Reason for Filling<br>Name Change Eff. 01/01/1999  |  |                               |
| API Number<br>30-015-2099200S1   | Pool Name<br>SWD;CISCO CANYON                  | Pool Code<br>96186            |
| Property Code<br>021462  | Property Name<br>Bubbling Springs Unit Federal | Well Number<br>001            |

II. Surface Location

|                |               |                 |              |         |                   |                |                   |                |                |
|----------------|---------------|-----------------|--------------|---------|-------------------|----------------|-------------------|----------------|----------------|
| UI or Lot<br>F | Section<br>26 | Township<br>20S | Range<br>26E | Lot.Idn | Feet from<br>1980 | N/S Line<br>N. | Feet from<br>1980 | E/W Line<br>W. | County<br>Eddy |
|----------------|---------------|-----------------|--------------|---------|-------------------|----------------|-------------------|----------------|----------------|

Bottom Hole Location

|           |                         |               |                |                 |                 |          |           |          |        |
|-----------|-------------------------|---------------|----------------|-----------------|-----------------|----------|-----------|----------|--------|
| UL or Lot | Section                 | Township      | Range          | Lot.Idn         | Feet from       | N/S Line | Feet from | E/W Line | County |
| Lse Code  | Producing Method<br>SWD | Gas Con. Date | C-129 Permit # | C-129 Eff. Date | C-129 Exp. Date |          |           |          |        |

III. Oil and Gas Transporters

| Transporter<br>OGRID | Transporter Name<br>and Address | POD | O/G | POD ULSTR Location<br>and Description |
|----------------------|---------------------------------|-----|-----|---------------------------------------|
|                      |                                 |     |     |                                       |
|                      |                                 |     |     |                                       |
|                      |                                 |     |     |                                       |
|                      |                                 |     |     |                                       |
|                      |                                 |     |     |                                       |

IV. Produced Water

|     |   |
|-----|---|
| POD | POD ULSTR Location and Description<br>F-26-20S-26E, Bubbling Springs Unit Federal |
|-----|---|

I hereby certify that the rules of the Oil Conservation Division have been complied with and that the information given above is true and complete to the best of my knowledge and belief.

Signature: Donna Huddleston

Approved by:

OIL CONSERVATION DIVISION  
ORIGINAL SIGNED BY TIM W. GUM  
DISTRICT II SUPERVISOR

Printed Name, Title: Donna Huddleston, Production Clk.

Title:

Date: December 14, 1998 Phone: 684-7441

Approval date:

**2-23-99**

If this is a change of operator, fill in the OGRID number and name of the previous operator.'

Donna Huddleston  
Previous Operator Signature  
Maralo, Inc.  
014007

Donna Huddleston, Production Clk.  
Printed Name

Title

Date

12/14/1998