

District I
PO Box 1980, Hobbs, NM 88241-1980

District II
811 South First, Artesia, NM 88210

District III
1000 Rio Brazos Rd., Aztec, NM 87410

District IV
2040 South Pacheco, Santa Fe, NM 87505

State of New Mexico
Energy, Minerals & Natural Resources Department

OIL CONSERVATION DIVISION

2040 South Pacheco
Santa Fe, NM 87505

157
47
67
87
97

Form C-104
Revised October 18, 1994

Instructions on back
Submit to Appropriate District Office
5 Copies

☐ AMENDED REPORT

I. REQUEST FOR ALLOWABLE AND AUTHORIZATION TO TRANSPORT

¹ Operator name and Address Mewbourne Oil Company ✓ P. O. Box 5270 Hobbs, NM 88241		² OGRID Number 14744
		³ Reason for Filing Code Change in Oil & Gas Transporters
⁴ API Number 30 - 0 15-21433	⁵ Pool Name Undesignated Cisco Canyon	⁶ Pool Code 96915
⁷ Property Code 20862	⁸ Property Name Federal "OO"	⁹ Well Number 2


II. ¹⁰ Surface Location

UI or lot no.	Section	Township	Range	Lot Idn	Feet from the	North/South Line	Feet from the	East/West line	County
C	18	21S	27E		660	North	1980	West	Eddy

¹¹ Bottom Hole Location

UI or lot no.	Section	Township	Range	Lot Idn	Feet from the	North/South Line	Feet from the	East/West line	County
¹² Lse Code	¹³ Producing Method Code Flowign	¹⁴ Gas Connection Date	¹⁵ C-129 Permit Number	¹⁶ C-129 Effective Date	¹⁷ C-129 Expiration Date				

III. Oil and Gas Transporters

¹⁸ Transporter OGRID	¹⁹ Transporter Name and Address	²⁰ POD	²¹ O/G	²² POD ULSTR Location and Description
09171	GPM Gas Corporation 4004 Pendbrook Street Odessa, TX 79792	1879730	G	
34019	Phillips Petroleum Company Bartlesville, OK	1879710	O	

IV. Produced Water



²³ POD	²⁴ POD ULSTR Location and Description
1879750	

V. Well Completion Data

²⁵ Spud Date	²⁶ Ready Date	²⁷ TD	²⁸ PBTD	²⁹ Perforations	³⁰ DHC, DC, MC
01/10/75	04/13/99	11500'	9980'	9844-9866'	
³¹ Hole Size	³² Casing & Tubing Size	³³ Depth Set	³⁴ Sacks Cement		
17-1/2"	13-3/8"	600'	1940		
11"	8-5/8"	2600'	3125		
7-7/8"	5-1/2"	11500'	1350		

VI. Well Test Data

³⁵ Date New Oil	³⁶ Gas Delivery Date	³⁷ Test Date	³⁸ Test Length	³⁹ Tbg. Pressure	⁴⁰ Csg. Pressure
04/13/99		04/15/99	24 hours	400	Packer
⁴¹ Choke Size	⁴² Oil	⁴³ Water	⁴⁴ Gas	⁴⁵ AOF	⁴⁶ Test Method
20/64"	29	13	730		Flowing

⁴⁷ I hereby certify that the rules of the Oil Conservation Division have been complied with and that the information given above is true and complete to the best of my knowledge and belief.		OIL CONSERVATION DIVISION ORIGINAL SIGNED BY TIM W. GUM DISTRICT II SUPERVISOR	
Signature: 		Approved by: 	
Printed name: Jerry Elgin		Title:	
Title: District Manager		Approval Date: 5-11-99	
Date: 05/03/99		Phone: 505-393-5905	
⁴⁸ If this is a change of operator fill in the OGRID number and name of the previous operator			
Previous Operator Signature		Printed Name	
		Title	
		Date	