

NO. OF COPIES RECEIVED		5
DISTRIBUTION		
SANTA FE		/
FILE		/
U.S.G.S.		
LAND OFFICE		
TRANSPORTER	OIL	/
	GAS	/
OPERATOR		/
PRORATION OFFICE		

NEW MEXICO OIL CONSERVATION COMMISSION
REQUEST FOR ALLOWABLE
AND
AUTHORIZATION TO TRANSPORT OIL AND NATURAL GAS

Form C-104
Supersedes Old C-104 and C-110
Effective 1-1-65

RECEIVED

JUL 24 1978

Operator MONSANTO COMPANY ✓	
Address 1330 Midland NBT, Midland, Texas 79701	
Reason(s) for filing (Check proper box)	
New Well <input type="checkbox"/>	Change in Transporter of:
Recompletion <input checked="" type="checkbox"/>	Oil <input type="checkbox"/> Dry Gas <input type="checkbox"/>
Change in Ownership <input type="checkbox"/>	Casinghead Gas <input type="checkbox"/> Condensate <input type="checkbox"/>
Other (Please explain)	

If change of ownership give name
and address of previous owner

II. DESCRIPTION OF WELL AND LEASE

Lease Name WAGNER FEDERAL	Well No. 1	Pool Name, Including Formation AVALON - STRAWN	Kind of Lease State, Federal 777 Federal NM	Lease No. 0400512
Location				
Unit Letter B ; 990 Feet From The North Line and 1980 Feet From The East				
Line of Section 31 Township 20S Range 27E , NMPM, Eddy County				

III. DESIGNATION OF TRANSPORTER OF OIL AND NATURAL GAS

Name of Authorized Transporter of Oil <input type="checkbox"/> or Condensate <input checked="" type="checkbox"/>	Address (Give address to which approved copy of this form is to be sent)
THE PERMIAN CORPORATION	PO Box 1183, Houston, Texas 77001
Name of Authorized Transporter of Casinghead Gas <input type="checkbox"/> or Dry Gas <input checked="" type="checkbox"/>	Address (Give address to which approved copy of this form is to be sent)
Coquina Oil Corp.	Drawer 2960, Midland, Texas 79702
If well produces oil or liquids, give location of tanks.	Unit Sec. Twp. Rge. Is gas actually connected? When
B 31 20S 27E	Yes 7/20/78

If this production is commingled with that from any other lease or pool, give commingling order number:

V. COMPLETION DATA

Designate Type of Completion - (X)	Oil Well	Gas Well	New Well	Workover	Deepen	Plug Back	Same Restv.	Diff. Restv.
		X		X		X		X
Date Spudded Re: 7/13/78	Date Compl. Ready to Prod. 7/20/78	Total Depth 10,710	P.S.T.D. 10,260					
Elevations (DF, RKB, RT, GR, etc.) RKB 3234	Name of Producing Formation Strawn	Top Oil/Gas Pay 9189	Tubing Depth 9000					
Perforations 9496-9500 w/ 9 holes; 9340-9346 w/ 13 holes; 9189-9191 w/ 5 holes; 9377-9386 w/ 19 holes; 9330-9334 w/ 9 holes.			Depth Casing Shoe 10,710					
TUBING, CASING, AND CEMENTING RECORD								
HOLE SIZE	CASING & TUBING SIZE	DEPTH SET	SACKS CEMENT					
17 1/2	13 3/8	500	915					
12 1/4	9 5/8	2021	1260					
8 3/4	5 1/2	10,710	1100					
	2 7/8	9000						

V. TEST DATA AND REQUEST FOR ALLOWABLE OIL WELL (Test must be after recovery of total volume of load oil and must be equal to or exceed top allowable for this depth or be for full 24 hours)


Date First New Oil Run To Tanks	Date of Test	Producing Method (Flow, pump, gas lift, etc.)	
Length of Test	Tubing Pressure	Casing Pressure	Choke Size
Actual Prod. During Test	Oil-Bbls.	Water-Bbls.	Gas-MCF

GAS WELL

Actual Prod. Test-MCF/D 267 MCFPD	Length of Test 24 Hrs	Bbls. Condensate/MMCF -0-	Gravity of Condensate -----
Testing Method (pilot, back pr.) Flowing	Tubing Pressure (Shut-in) 800	Casing Pressure (Shut-in) Pkr.	Choke Size 1/2"

VI. CERTIFICATE OF COMPLIANCE

I hereby certify that the rules and regulations of the Oil Conservation Commission have been complied with and that the information given above is true and complete to the best of my knowledge and belief.


D. E. Brown - Regional Prod. Mgr.

7/21/78


(Title)

(Date)

OIL CONSERVATION COMMISSION

AUG 10 1978

APPROVED _____, 19

BY 

TITLE SUPERVISOR, DISTRICT II

This form is to be filed in compliance with RULE 1104.

If this is a request for allowable for a newly drilled or deepened well, this form must be accompanied by a tabulation of the deviation tests taken on the well in accordance with RULE 111.

All sections of this form must be filled out completely for allowable on new and recompleted wells.

Fill out only Sections I, II, III, and VI for changes of owner, well name or number, or transporter, or other such change of condition.

RECEIVED

OIL CONSERVATION COMMISSION

AUG - 9 1978

P. O. DRAWER DD

O. C. C.
ARTESIA, OFFICE

ARTESIA, NEW MEXICO 88210

NOTICE OF GAS CONNECTION

Date August 8, 1978

This is to notify the Oil Conservation Commission that connection

for the purchase of gas from the Monsanto Company ✓
Operator

Wagner Federal 1 B Sec. 31-T20S-R27E
Lease Well & Unit S.T.R.

Avalon (Strawn) Coquina Oil Corporation
Pool Name of Purchaser

was made on July 20, 1978.

Coquina Oil Corporation
Purchaser
Ron Gilbreath Ron Gilbreath
Representative
Production Manager
Title

cc: To operator
Oil Conservation Commission - Santa Fe

WELL LOCATION AND ACREAGE DEDICATION PLAT

Supersedes C.
Effective 1-1-65

All distances must be from the outer boundaries of the Section.

Operator MONSANTO COMPANY ✓		Lease WAGNER FEDERAL		Well No. 1
Unit Letter B	Section 31	Township 20-S	Range 27-E	County EDDY
Actual Footage Location of Well:				
990 feet from the North line and		1980 feet from the East line		
Ground Level Elev. 3218'	Producing Formation Strawn	Pool Avalon	Dedicated Acreage: 320 Acres	

1. Outline the acreage dedicated to the subject well by colored pencil or hachure marks on the plat below.
2. If more than one lease is dedicated to the well, outline each and identify the ownership thereof (both as to working interest and royalty).
3. If more than one lease of different ownership is dedicated to the well, have the interests of all owners been consolidated by communitization, unitization, force-pooling, etc?

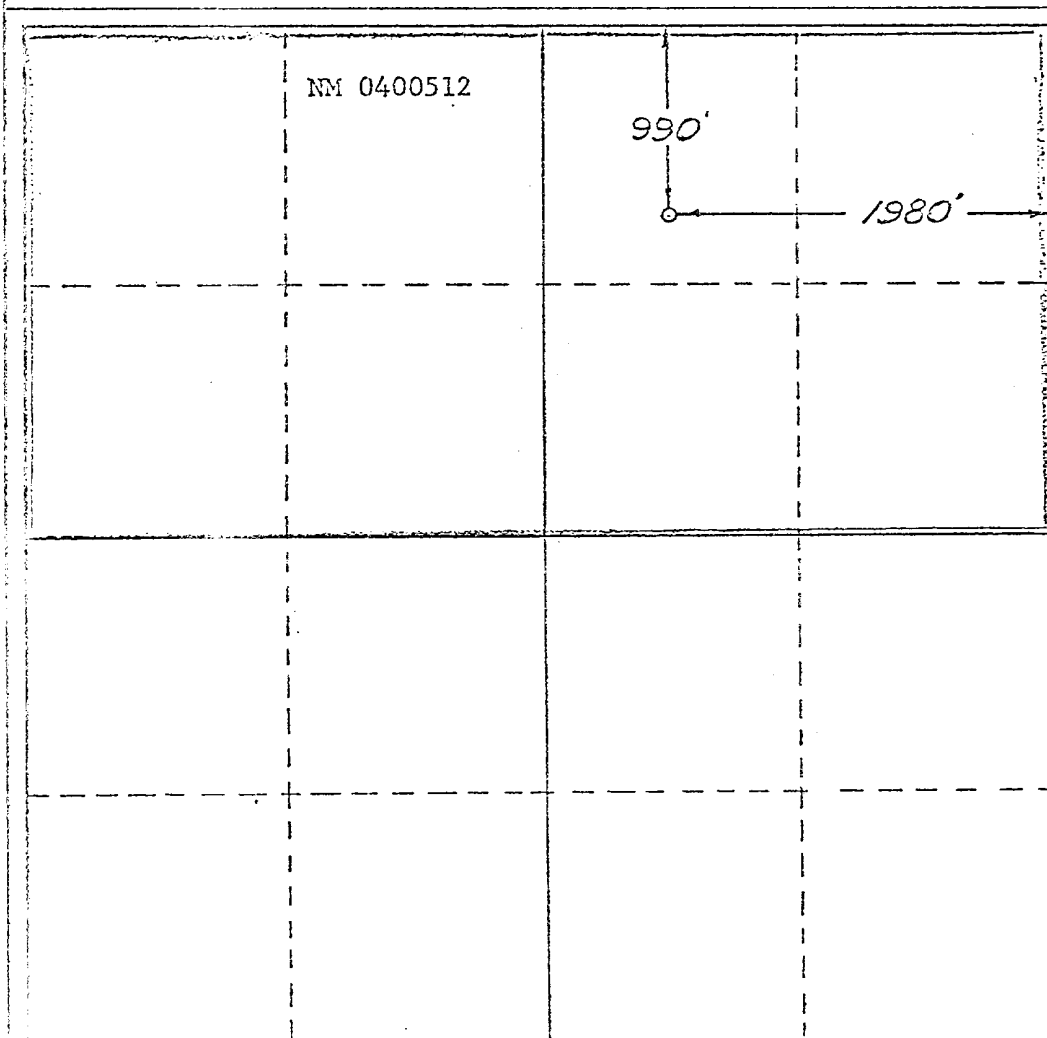
☐ Yes ☐ No If answer is "yes," type of consolidation _____

If answer is "no," list the owners and tract descriptions which have actually been consolidated. (Use reverse side of this form if necessary.) _____

No allowable will be assigned to the well until all interests have been consolidated (by communitization, unitization, forced-pooling, or otherwise) or until a non-standard unit, eliminating such interests, has been approved by the Commission.

RECEIVED

AUG - 7 1978

O. C. C.
OFFICE

CERTIFICATION

I hereby certify that the information contained herein is true and complete to the best of my knowledge and belief.

Name

D.E. Brown

Position

Regional Prod. Mgr.

Company

MONSANTO COMPANY

Date

8/3/78

I hereby certify that the well location shown on this plat was plotted from field notes of actual surveys made by me or under my supervision, and that the same is true and correct to the best of my knowledge and belief.

May 1, 1975

Date Surveyed

Richard B. Duniven

Registered Professional Engineer
and/or Land Surveyor

Certificate No.