

NO. OF COPIES RECEIVED	
DISTRIBUTION	
SANTA FE	
FILE	
U.S.G.S.	
LAND OFFICE	
OPERATOR	

NEW MEXICO OIL CONSERVATION COMMISSION

RECEIVED

30-015-21842  
Form C-101  
Revised 1-1-65

MAY 20 1976

O. C. C.

ARTERIA, OFFICE

## APPLICATION FOR PERMIT TO DRILL, DEEPEN, OR PLUG BACK

1a. Type of Work DRILL <input type="checkbox"/> DEEPEN <input type="checkbox"/> PLUG BACK <input type="checkbox"/>		5A. Indicate Type of Lease STATE <input type="checkbox"/> FEE <input type="checkbox"/>	
b. Type of Well OIL WELL <input type="checkbox"/> GAS WELL <input type="checkbox"/> OTHER <input checked="" type="checkbox"/> <u>Brine well</u> SINGLE ZONE <input type="checkbox"/> MULTIPLE ZONE <input type="checkbox"/>		5. State Oil & Gas Lease No. <u>1013-1111-1000</u>	
2. Name of Operator <u>Editor Hernandez</u>		7. Unit Agreement Name <u>1013-1111-1000</u>	
3. Address of Operator <u>Box 1400, Hobbs, New Mexico 88240</u>		8. Farm or Lease Name <u>1013-1111-1000</u>	
4. Location of Well UNIT LETTER <u>H</u> LOCATED <u>2400</u> FEET FROM THE <u>1013-1111-1000</u> LINE AND <u>330</u> FEET FROM THE <u>1013-1111-1000</u> LINE OF SEC. <u>20</u> T. <u>10N</u> R. <u>20E</u> N.M.P.M.		9. Well No. <u>1</u>	
21. Elevations (Show whether D.F., R.F., etc.)		10. Field and Pool, or Wildcat <u>1013-1111-1000</u>	
21A. Kind & Status Plug. Bond <u>1013-1111-1000</u>		12. County <u>1013-1111-1000</u>	
21B. Drilling Contractor <u>1013-1111-1000</u>		20. Rotary or C.T. <u>1013-1111-1000</u>	
22. Approx. Date Work will start <u>6-1-76</u>			

## PROPOSED CASING AND CEMENT PROGRAM

SIZE OF HOLE	SIZE OF CASING	WEIGHT PER FOOT	SETTING DEPTH	SACKS OF CEMENT	EST. TOP
7 7/8"	5 1/2"	24	35'	100	1013-1111-1000
7 7/8"	5 1/2"	15.5	20'	200	1013-1111-1000

APPROVAL VALID  
FOR 90 DAYS UNLESS  
DRILLING COMMENCED,

EXPIRES 9-14-76

IN ABOVE SPACE DESCRIBE PROPOSED PROGRAM: IF PROPOSAL IS TO DEEPEN OR PLUG BACK, GIVE DATA ON PRESENT PRODUCTIVE ZONE AND PROPOSED NEW PRODUCTIVE ZONE. GIVE BLOWOUT PREVENTER PROGRAM, IF ANY.

I hereby certify that the information above is true and complete to the best of my knowledge and belief.

Signed D. Bradley Title Vice President Date 5-20-76  
(This space for State Use)

APPROVED BY W. A. Gressett TITLE SUPERVISOR, DISTRICT II DATE JUN 14 1976

CONDITIONS OF APPROVAL, IF ANY:

Cement must be circulated to  
surface behind 8 7/8" x 5 1/2" casing

Notify N.M.O.C.C. in sufficient  
time to witness cementing  
the 8 7/8" x 5 1/2" casing

NEW MEXICO OIL CONSERVATION COMMISSION  
WELL LOCATION AND ACREAGE DEDICATION PLAT

Form C-102  
Supersedes C-128  
Effective 1-1-65

All distances must be from the outer boundaries of the Section

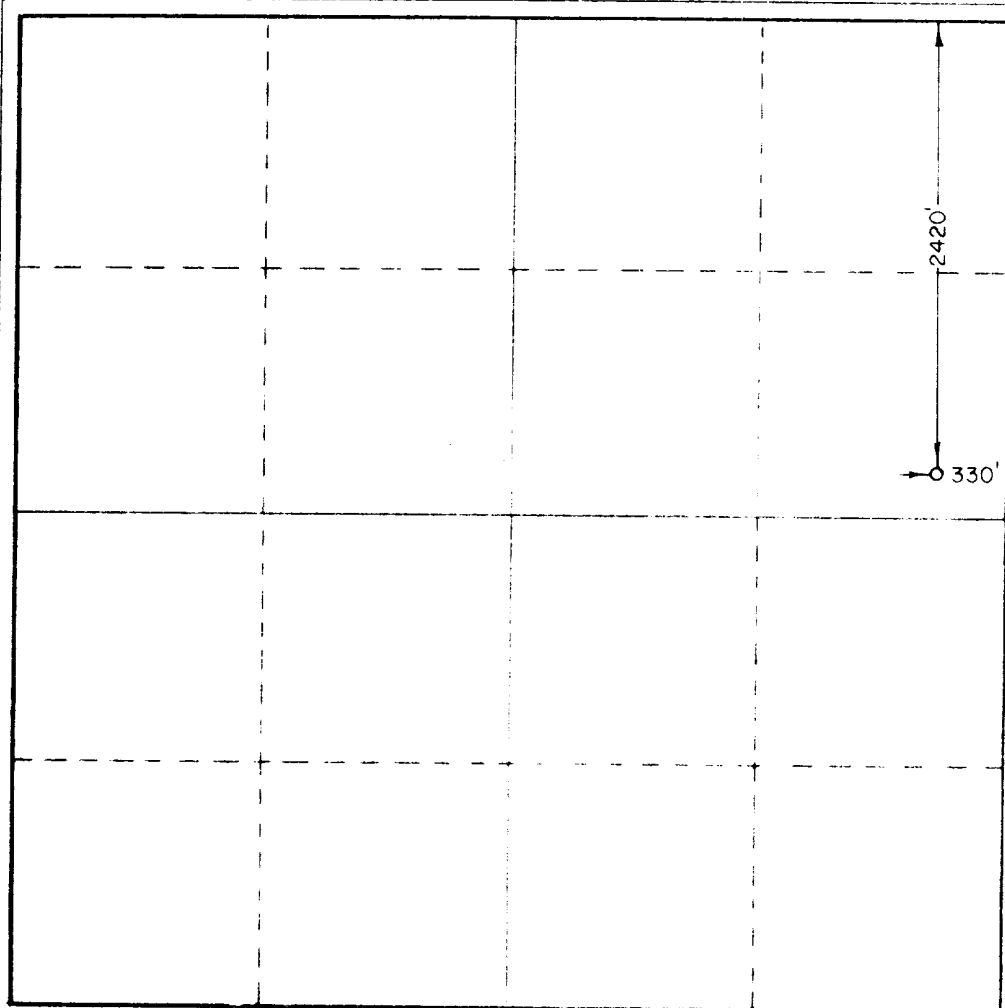
Operator <b>Truckers Water Company</b>			Lease <b>Brine Well</b>		Well No. <b>1</b>
<del>A Division of United Chemical Corp. of N.M.</del>					
Unit Letter <b>H</b>	Section <b>36</b>	Township <b>22 South</b>	Range <b>26 East</b>	County <b>Eddy</b>	
Actual Footage Location of Well:					
<b>2420</b>		feet from the	<b>North</b>	and	<b>330</b>
				feet from the	<b>East</b>
Ground Level Elev.	Producing Formation		Foot	Feet from the	

1. Outline the acreage dedicated to the subject well by colored pencil or hatchure marks on the plat below
2. If more than one lease is dedicated to the well, outline each and identify the ownership thereof (both as to working interest and royalty).
3. If more than one lease of different ownership is dedicated to the well, have the interests of all owners been consolidated by communitization, unitization, force-pooling, etc?

☐ Yes ☐ No If answer is "yes," type of consolidation \_\_\_\_\_

If answer is "no," list the owners and tract descriptions which have actually been consolidated. (Use reverse side of this form if necessary.) \_\_\_\_\_

No allowable will be assigned to the well until all interests have been consolidated (by communitization, unitization, forced-pooling, or otherwise) or until a non-standard unit, eliminating such interests, has been approved by the Commission.



CERTIFICATION

I hereby certify that the information contained herein is true and complete to the best of my knowledge and belief

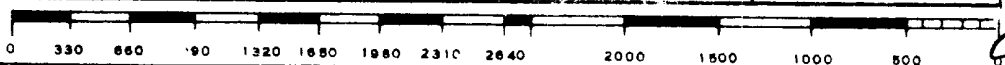

*R. Bradley*  
Name

*Vice Pres.*  
Position

*Truckers Water Co.*  
Company

*5-20-74*  
Date

I hereby certify that the well location shown on this plat was plotted from field notes of actual surveys made by me or under my supervision, and that the same is true and correct to the best of my knowledge and belief.



DEPARTMENT OF TRANSPORTATION FEDERAL AVIATION ADMINISTRATION <b>NOTICE OF PROPOSED CONSTRUCTION OR ALTERATION</b>		COMPLETED BY FAA MAY 22 1976	
1. NATURE OF STRUCTURE (Complete both A and B below)			
A. (Check one) <input checked="" type="checkbox"/> NEW CONSTRUCTION <input type="checkbox"/> ALTERATION		B. (Check one) <input type="checkbox"/> PERMANENT <input checked="" type="checkbox"/> TEMPORARY (State length of time) <b>30 days Mos.</b>	
2. NAME AND ADDRESS OF INDIVIDUAL, COMPANY, CORPORATION, ETC. PROPOSING THE CONSTRUCTION OR ALTERATION (Number, Street, City, State and Zip Code)			
United Chemical Corporation dba Truckers Water Company Box 1499 Hobbs, New Mexico 88240			
cc: ASW-900 James W. Parker			
3. TYPE AND COMPLETE DESCRIPTION OF STRUCTURE			
Cable Tool Drilling Rig			
4. LOCATION OF STRUCTURE			
A. COORDINATES (To nearest second) LATITUDE: <b>SEE DIAGRAM</b> LONGITUDE: <b>SEE DIAGRAM</b>		B. NEAREST CITY OR TOWN, AND STATE Carlsbad, New Mexico 88220	
(1) DISTANCE FROM 4B Approximately 4 MILES		(2) DIRECTION FROM 4B Southwest	
C. NAME OF NEAREST AIRPORT, HELIPORT, OR SEAPLANE BASE (1) DISTANCE FROM NEAREST POINT OF (2) DIRECTION FROM AIRPORT Carlsbad Municipal Airport Approximately 1 mile east/northeast			
D. DESCRIPTION OF LOCATION OF SITE WITH RESPECT TO HIGHWAYS, STREETS, AIRPORTS, PROMINENT TERRAIN FEATURES, EXISTING STRUCTURES, ETC. (Attach a highway, street, or any other appropriate map or scaled drawing showing the relationship of construction site to nearest airport(s). If more space is required, continue on a separate sheet of paper and attach to this notice.) A 3.00 acre tract of land located in Section 36, Township 22 south, Range 26 east and Section 31, Township 22 south, Range 27 east, NMPM, Eddy County, New Mexico. SEE ATTACHED SHEET FOR SCALE DRAWING			
5. HEIGHT AND ELEVATION (Complete A, B and C to the nearest foot)		6. WORK SCHEDULE DATES	
A. ELEVATION OF SITE ABOVE MEAN SEA LEVEL 3,284'		A. WILL START approximately June 1, 1976	
B. HEIGHT OF STRUCTURE INCLUDING APPURTENANCES AND LIGHTING (if any) ABOVE GROUND, OR WATER IF SO SITUATED 50'		B. WILL COMPLETE approximately June 1, 1976	
C. OVERALL HEIGHT ABOVE MEAN SEA LEVEL (A + B) 3,334'			
7. OBSTRUCTION MARKINGS - The completed structure will be:			
A. MARKED AS SPECIFIED IN THE FAA ADVISORY CIRCULAR 70/7460-1, OBSTRUCTION MARKING AND LIGHTING		YES	NO
B. LIGHTED AS SPECIFIED IN THE FAA ADVISORY CIRCULAR 70/7460-1, OBSTRUCTION MARKING AND LIGHTING			
I HEREBY CERTIFY that all of the above statements made by me are true, complete, and correct to the best of my knowledge.			
8. NAME AND TITLE OF PERSON FILING THIS NOTICE (Type or Print) James W. Parker Carlsbad, New Mex.		9. SIGNATURE (In ink) <i>James W. Parker</i>	
10. DATE OF SIGNATURE 5-24-76		11. TELEPHONE NO. (Precede with area code) 505-885-2053	
Persons who knowingly and willfully fail to comply with the provisions of the Federal Aviation Regulations Part 77 are liable to a fine of \$500 for the first offense, with increased Penalties thereafter as provided by Section 902(a) of the Federal Aviation Act of 1958 as amended.			

FAA Form 7460-1 (Rev. 1-77) SUPERSEDES

THIS DETERMINATION EXPIRES 12/1/77 IF CONSTRUCTION HAS NOT BEGUN ON THE PROPOSED STRUCTURE; IN WHICH CASE ANY INTERESTED PERSON, INCLUDING THE FAA, MAY AT LEAST 15 DAYS PRIOR TO THE EXPIRATION DATE PRESENT EVIDENCE BASED ON NEW FACTS THAT WOULD CHANGE THE BASIS ON WHICH THE DETERMINATION WAS MADE. BASED ON THE NEW FACTS PRESENTED, THE FAA MAY REVISE, EXTEND OR AFFIRM THE DETERMINATION. REQUEST FOR EXTENSION OF THE EFFECTIVE DATE SHOULD BE SUBMITTED BY THE PROPONENT 15 DAYS PRIOR TO EXPIRATION DATE.

RECEIVED

JUN 14 1976

O. C. C.  
ARTESIA, OFFICE



## OIL CONSERVATION COMMISSION

STATE OF NEW MEXICO  
P. O. DRAWER DD - ARTESIA  
88210

LAND COMMISSIONER  
PHIL R. LUCERO

DIRECTOR  
JOE D. RAMEY



STATE GEOLOGIST  
EMERY C. ARNOLD

June 8, 1976

Truckers Water Co. Inc.  
Box 1499  
Hobbs, NM 88240

Re: City of Carlsbad Brinewell  
#1-H, 36-22-26  
Eddy County, NM

Gentlemen:

Notice of Intention to Drill the subject well was received in this office on May 20, 1976.

However, to date, we have not received a letter from the Carlsbad airport stating that a rig at this location would not interfere with their operations.

Upon receipt of said letter, this application will be processed.

If you have any questions concerning this matter, please feel free to call upon me.

Sincerely yours,

W. A. Gressett  
Supervisor-District II

WAG/th