

**NEW MEXICO OIL CONSERVATION COMMISSION
WELL LOCATION AND ACREAGE DEDICATION PLAT**

Form C-102
Supersedes C-128
Effective 1-1-65

All distances must be from the outer boundaries of the Section

Operator Cities Service		Company <input checked="" type="checkbox"/> Tracy "E" Com		Well No. 1	
Unit Letter E	Section 30	Township 21 South	Range 27 East	County Eddy	
Actual Portage Location of Well: 1880 feet from the North line and 660 feet from the West line					
Ground Level Elev. 3119.5	Producing Formation Atoka		Pool Wildcat Atoka		Dedicated Acreage: 316.3309 Acres

- Outline the acreage dedicated to the subject well by colored pencil or hatchure marks on the plat below.
- If more than one lease is dedicated to the well, outline each and identify the ownership thereof (both as to working interest and royalty).
- If more than one lease of different ownership is dedicated to the well, have the interests of all owners be consolidated by communitization, unitization, force-pooling, etc?

RECEIVED

MAY 4 1979

☒ Yes ☐ No If answer is "yes," type of consolidation Force-pooling

If answer is "no," list the owners and tract descriptions which have actually been consolidated. (Use reverse side of this form if necessary.)

**O.C.C.
ARTESIA, OFFICE**

No allowable will be assigned to the well until all interests have been consolidated (by communitization, unitization, forced-pooling, or otherwise) or until a non-standard unit, eliminating such interests, has been approved by the Commission.

	Participating companies and individuals in this well are as follows: <table style="width:100%;"> <tr><td>Cities Service Co.</td><td align="right">37.0675%</td></tr> <tr><td>R. C. Bennett</td><td align="right">25.4121%</td></tr> <tr><td>Beren Corp.</td><td align="right">2.8236%</td></tr> <tr><td>Robert S. Light</td><td align="right">9.0702%</td></tr> <tr><td>R. J. Fuller</td><td align="right">1.2097%</td></tr> <tr><td>Michael P. Grace</td><td align="right">6.9965%</td></tr> <tr><td>Texas Oil & Gas Corp.</td><td align="right">11.4412%</td></tr> <tr><td>C&K Petro. Co.</td><td align="right">5.2947%</td></tr> <tr><td>DR. J. F. Haynes</td><td align="right">.5923%</td></tr> <tr><td>Jerry & Charlotte Geldmacher & Pauline & Jessee McDowell</td><td align="right">.0922%</td></tr> <tr><td></td><td align="right"><u>100.0000%</u></td></tr> </table>	Cities Service Co.	37.0675%	R. C. Bennett	25.4121%	Beren Corp.	2.8236%	Robert S. Light	9.0702%	R. J. Fuller	1.2097%	Michael P. Grace	6.9965%	Texas Oil & Gas Corp.	11.4412%	C&K Petro. Co.	5.2947%	DR. J. F. Haynes	.5923%	Jerry & Charlotte Geldmacher & Pauline & Jessee McDowell	.0922%		<u>100.0000%</u>
	Cities Service Co.	37.0675%																					
R. C. Bennett	25.4121%																						
Beren Corp.	2.8236%																						
Robert S. Light	9.0702%																						
R. J. Fuller	1.2097%																						
Michael P. Grace	6.9965%																						
Texas Oil & Gas Corp.	11.4412%																						
C&K Petro. Co.	5.2947%																						
DR. J. F. Haynes	.5923%																						
Jerry & Charlotte Geldmacher & Pauline & Jessee McDowell	.0922%																						
	<u>100.0000%</u>																						

CERTIFICATION

I hereby certify that the information contained herein is true and complete to the best of my knowledge and belief.

John W. West
Name
Position
Region Operations Mgr.

Cities Service Company

Company
4/30/79

Date

I hereby certify that the well location shown on this plat was plotted from field notes of actual surveys made by me or under my supervision, and that the same is true and correct to the best of my knowledge and belief.

Date Surveyed
Aug. 13, 1976

Registered Professional Engineer and/or Land Surveyor

John W. West
Certificate No.

676

0 330 660 990 1320 1650 1980 2310 2640 2000 1500 1000 500

**NEW MEXICO OIL CONSERVATION COMMISSION
WELL LOCATION AND ACREAGE DEDICATION PLAT**

Form C-102
Supersedes C-128
Effective 1-1-65

All distances must be from the outer boundaries of the Section

Operator Cities Service		Company Tracy "E" Com		Well No. 1	
Unit Letter E	Section 30	Township 21 South	Range 27 East	County Eddy	
Actual Footage Location of Well: 1880 feet from the North line and 660 feet from the West line					
Ground Level Elev. 3119.5	Producing Formation Atoka		Pool Wildcat Atoka		Dedicated Acreage: 316.3309 Acres


1. Outline the acreage dedicated to the subject well by colored pencil or hatchure marks on the plat below.
2. If more than one lease is dedicated to the well, outline each and identify the ownership thereof (both as to working interest and royalty).
3. If more than one lease of different ownership is dedicated to the well, have the interests of a **RECEIVED** been consolidated by communitization, unitization, force-pooling, etc?

☒ Yes ☐ No If answer is "yes," type of consolidation Force-pooling **MAY 4 1979**

If answer is "no," list the owners and tract descriptions which have actually been consolidated. (Use reverse side of this form if necessary.) **ARTERIA, OFFICE**

No allowable will be assigned to the well until all interests have been consolidated (by communitization, unitization, forced-pooling, or otherwise) or until a non-standard unit, eliminating such interests, has been approved by the Commission.

	Participating companies and individuals in this well are as follows:																					
	<table border="0"> <tr><td>Cities Service Co.</td><td>37.0675%</td></tr> <tr><td>R. C. Bennett</td><td>25.4121%</td></tr> <tr><td>Beren Corp.</td><td>2.8236%</td></tr> <tr><td>Robert S. Light</td><td>9.0702%</td></tr> <tr><td>R. J. Fuller</td><td>1.2097%</td></tr> <tr><td>Michael P. Grace</td><td>6.9965%</td></tr> <tr><td>Texas Oil & Gas Corp.</td><td>11.4412%</td></tr> <tr><td>C&K Petro. Co.</td><td>5.2947%</td></tr> <tr><td>DR. J. F. Haynes</td><td>.5923%</td></tr> <tr><td>Jerry & Charolotte Geldmacher & Pauline & Jessee McDowell</td><td>.0922%</td></tr> <tr><td></td><td>100.0000%</td></tr> </table>	Cities Service Co.	37.0675%	R. C. Bennett	25.4121%	Beren Corp.	2.8236%	Robert S. Light	9.0702%	R. J. Fuller	1.2097%	Michael P. Grace	6.9965%	Texas Oil & Gas Corp.	11.4412%	C&K Petro. Co.	5.2947%	DR. J. F. Haynes	.5923%	Jerry & Charolotte Geldmacher & Pauline & Jessee McDowell	.0922%	
Cities Service Co.	37.0675%																					
R. C. Bennett	25.4121%																					
Beren Corp.	2.8236%																					
Robert S. Light	9.0702%																					
R. J. Fuller	1.2097%																					
Michael P. Grace	6.9965%																					
Texas Oil & Gas Corp.	11.4412%																					
C&K Petro. Co.	5.2947%																					
DR. J. F. Haynes	.5923%																					
Jerry & Charolotte Geldmacher & Pauline & Jessee McDowell	.0922%																					
	100.0000%																					



CERTIFICATION

I hereby certify that the information contained herein is true and complete to the best of my knowledge and belief.

John W. West
Name
Region Operations Mgr.
Position
Cities Service Company

Company
4/30/79

Date

I hereby certify that the well location shown on this plat was plotted from field notes of actual surveys made by me or under my supervision, and that the same is true and correct to the best of my knowledge and belief.

Date Surveyed
Aug. 13, 1976

Registered Professional Engineer and/or Land Surveyor

John W. West
Certificate No. **676**

0 330 660 990 1320 1650 1980 2310 2640 2000 1500 1000 500

**NEW MEXICO OIL CONSERVATION COMMISSION
WELL LOCATION AND ACREAGE DEDICATION PLAT**

Form C-102
Supersedes C-128
Effective 1-1-65

All distances must be from the outer boundaries of the Section

Operator Cities Service Company		Lease Tracy "E" Com		Well No. 1
Unit Letter E	Section 30	Township 21 South	Range 27 East	County Eddy
Actual Footage Location of Well: <div style="display: flex; justify-content: space-between;"> 1880 feet from the North line and 660 feet from the West line </div>				
Ground Level Elev. 3119.5	Producing Formation Atoka	Pool Wildcat Atoka	Dedicated Acreage: 316.3309 Acres	

- Outline the acreage dedicated to the subject well by colored pencil or hatchure marks on the plat below.
- If more than one lease is dedicated to the well, outline each and identify the ownership thereof (both as to working interest and royalty).
- If more than one lease of different ownership is dedicated to the well, have the interests of all owners been consolidated by communitization, unitization, force-pooling, etc?

RECEIVED

MAY 4 1979

☒ Yes ☐ No If answer is "yes," type of consolidation Force-pooling **O. C. C.**
ARTESIA, OFFICE

If answer is "no," list the owners and tract descriptions which have actually been consolidated. (Use reverse side of this form if necessary.) _____

No allowable will be assigned to the well until all interests have been consolidated (by communitization, unitization, forced-pooling, or otherwise) or until a non-standard unit, eliminating such interests, has been approved by the Commission.

	Participating companies and individuals in this well are as follows: <table style="width:100%;"> <tr><td>Cities Service Co.</td><td align="right">37.0675%</td></tr> <tr><td>R. C. Bennett</td><td align="right">25.4121%</td></tr> <tr><td>Beren Corp.</td><td align="right">2.8236%</td></tr> <tr><td>Robert S. Light</td><td align="right">9.0702%</td></tr> <tr><td>R. J. Fuller</td><td align="right">1.2097%</td></tr> <tr><td>Michael P. Grace</td><td align="right">6.9965%</td></tr> <tr><td>Texas Oil & Gas Corp.</td><td align="right">11.4412%</td></tr> <tr><td>C&K Petro. Co.</td><td align="right">5.2947%</td></tr> <tr><td>DR. J. F. Haynes</td><td align="right">.5923%</td></tr> <tr><td>Jerry & Charolotte Geldmacher & Pauline & Jesse McDowell</td><td align="right">.0922%</td></tr> <tr><td></td><td align="right">100.0000%</td></tr> </table>	Cities Service Co.	37.0675%	R. C. Bennett	25.4121%	Beren Corp.	2.8236%	Robert S. Light	9.0702%	R. J. Fuller	1.2097%	Michael P. Grace	6.9965%	Texas Oil & Gas Corp.	11.4412%	C&K Petro. Co.	5.2947%	DR. J. F. Haynes	.5923%	Jerry & Charolotte Geldmacher & Pauline & Jesse McDowell	.0922%		100.0000%
	Cities Service Co.	37.0675%																					
R. C. Bennett	25.4121%																						
Beren Corp.	2.8236%																						
Robert S. Light	9.0702%																						
R. J. Fuller	1.2097%																						
Michael P. Grace	6.9965%																						
Texas Oil & Gas Corp.	11.4412%																						
C&K Petro. Co.	5.2947%																						
DR. J. F. Haynes	.5923%																						
Jerry & Charolotte Geldmacher & Pauline & Jesse McDowell	.0922%																						
	100.0000%																						

CERTIFICATION

I hereby certify that the information contained herein is true and complete to the best of my knowledge and belief.

John W. West
 Name
Region Operations Mgr.

Position
Cities Service Company

Company
4/30/79

Date

I hereby certify that the well location shown on this plat was plotted from field notes of actual surveys made by me or under my supervision, and that the same is true and correct to the best of my knowledge and belief.

Date Surveyed
Aug. 13, 1976

Registered Professional Engineer and/or Land Surveyor

John W. West
 Certificate No.

676

0 330 660 990 1320 1650 1980 2310 2640 2000 1500 1000 500

**NEW MEXICO OIL CONSERVATION COMMISSION
WELL LOCATION AND ACREAGE DEDICATION PLAT**

Form C-102
Supersedes C-128
Effective 1-1-65

All distances must be from the outer boundaries of the Section

Operator Cities Service		Company Tracy "E" Com		Well No. 1
Unit Letter E	Section 30	Township 21 South	Range 27 East	County Eddy
Actual Footage Location of Well: 1880 feet from the North line and 660 feet from the West line				
Ground Level Elev. 3119.5	Producing Formation Atoka	Pool Wildcat Atoka	Dedicated Acreage: 316.3309 Acres	

1. Outline the acreage dedicated to the subject well by colored pencil or hatchure marks on the plat below.
2. If more than one lease is dedicated to the well, outline each and identify the ownership thereof (both as to working interest and royalty).
3. If more than one lease of different ownership is dedicated to the well, have the interests of all owners been consolidated by communitization, unitization, force-pooling, etc?


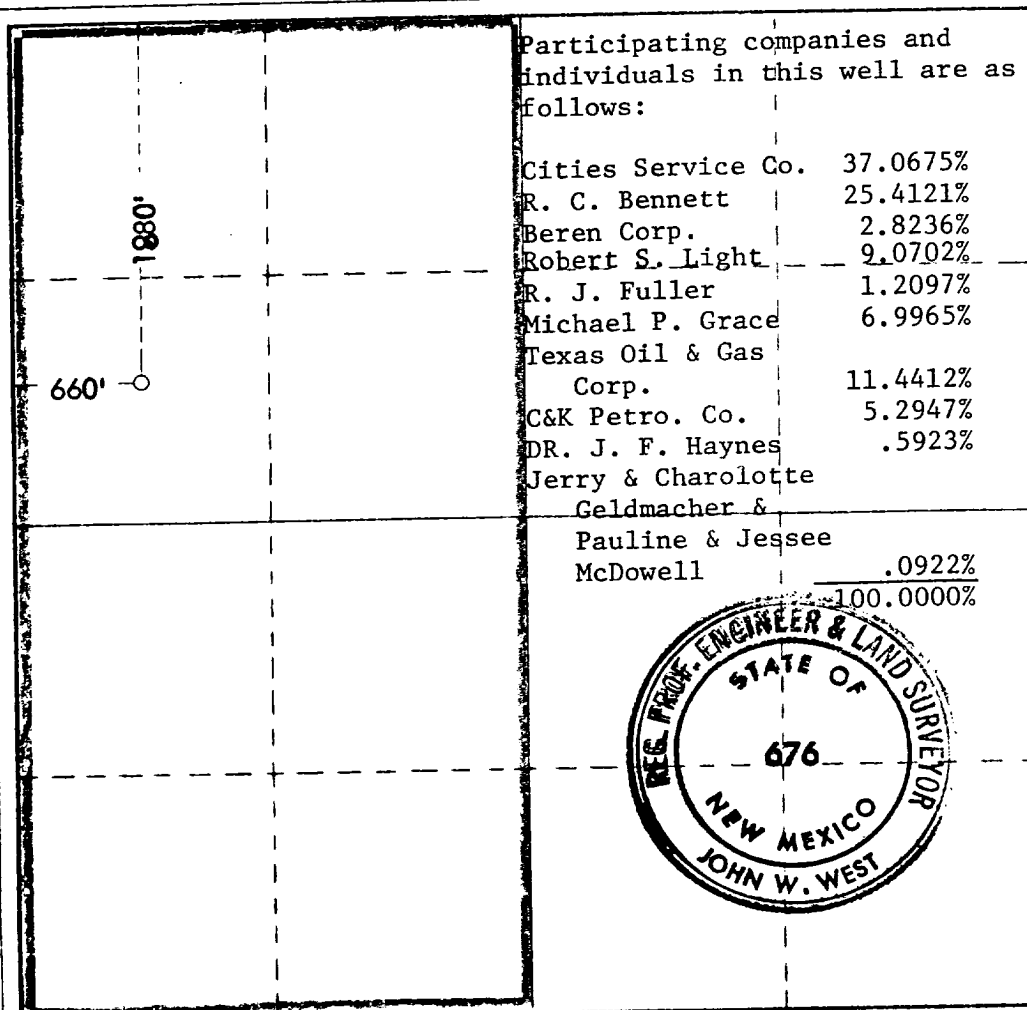
RECEIVED

MAY 4 1979

☒ Yes ☐ No If answer is "yes," type of consolidation Force-pooling

If answer is "no," list the owners and tract descriptions which have actually been consolidated **O. C. C. AREA OFFICE** of this form if necessary.)

No allowable will be assigned to the well until all interests have been consolidated (by communitization, unitization, forced-pooling, or otherwise) or until a non-standard unit, eliminating such interests, has been approved by the Commission.



CERTIFICATION

I hereby certify that the information contained herein is true and complete to the best of my knowledge and belief.

John W. West
Name
Region Operations Mgr.

Position
Cities Service Company

Company
4/30/79

Date

I hereby certify that the well location shown on this plat was plotted from field notes of actual surveys made by me or under my supervision, and that the same is true and correct to the best of my knowledge and belief.

Date Surveyed
Aug. 13, 1976

Registered Professional Engineer and/or Land Surveyor

John W. West
Certificate No. **676**



**NEW MEXICO OIL CONSERVATION COMMISSION
WELL LOCATION AND ACREAGE DEDICATION PLAT**

Form C-102
Supersedes C-128
Effective 1-1-65

All distances must be from the outer boundaries of the Section

Operator Cities Service		Company Tracy "E" Com		Well No. 1
Unit Letter E	Section 30	Township 21 South	Range 27 East	County Eddy
Actual Footage Location of Well: 1880 feet from the North line and 660 feet from the West line				
Ground Level Elev. 3119.5	Producing Formation Atoka	Poc. Wildcat Atoka	Dedicated Acreage: 316.3309 Acres	

1. Outline the acreage dedicated to the subject well by colored pencil or hatchure marks on the plat below.
2. If more than one lease is dedicated to the well, outline each and identify the ownership thereof (both as to working interest and royalty).
3. If more than one lease of different ownership is dedicated to the well, have the interests of all owners been consolidated by communitization, unitization, force-pooling, etc?

☒ Yes ☐ No If answer is "yes," type of consolidation Force-pooling **RECEIVED**

If answer is "no," list the owners and tract descriptions which have actually been consolidated on reverse side of this form if necessary.) **MAY 4 1979**

No allowable will be assigned to the well until all interests have been consolidated (by communitization, forced-pooling, or otherwise) or until a non-standard unit, eliminating such interests, has been approved by the Commission.

	Participating companies and individuals in this well are as follows: <table style="width:100%;"> <tr><td>Cities Service Co.</td><td align="right">37.0675%</td></tr> <tr><td>R. C. Bennett</td><td align="right">25.4121%</td></tr> <tr><td>Beren Corp.</td><td align="right">2.8236%</td></tr> <tr><td>Robert S. Light</td><td align="right">9.0702%</td></tr> <tr><td>R. J. Fuller</td><td align="right">1.2097%</td></tr> <tr><td>Michael P. Grace</td><td align="right">6.9965%</td></tr> <tr><td>Texas Oil & Gas Corp.</td><td align="right">11.4412%</td></tr> <tr><td>C&K Petro. Co.</td><td align="right">5.2947%</td></tr> <tr><td>DR. J. F. Haynes</td><td align="right">.5923%</td></tr> <tr><td>Jerry & Charolotte Geldmacher & Pauline & Jessee McDowell</td><td align="right">.0922%</td></tr> <tr><td></td><td align="right">100.0000%</td></tr> </table>	Cities Service Co.	37.0675%	R. C. Bennett	25.4121%	Beren Corp.	2.8236%	Robert S. Light	9.0702%	R. J. Fuller	1.2097%	Michael P. Grace	6.9965%	Texas Oil & Gas Corp.	11.4412%	C&K Petro. Co.	5.2947%	DR. J. F. Haynes	.5923%	Jerry & Charolotte Geldmacher & Pauline & Jessee McDowell	.0922%		100.0000%
	Cities Service Co.	37.0675%																					
R. C. Bennett	25.4121%																						
Beren Corp.	2.8236%																						
Robert S. Light	9.0702%																						
R. J. Fuller	1.2097%																						
Michael P. Grace	6.9965%																						
Texas Oil & Gas Corp.	11.4412%																						
C&K Petro. Co.	5.2947%																						
DR. J. F. Haynes	.5923%																						
Jerry & Charolotte Geldmacher & Pauline & Jessee McDowell	.0922%																						
	100.0000%																						

CERTIFICATION

I hereby certify that the information contained herein is true and complete to the best of my knowledge and belief.

John W. West
Name
Region Operations Mgr.

Position
Cities Service Company

Company
4/30/79

Date

I hereby certify that the well location shown on this plat was plotted from field notes of actual surveys made by me or under my supervision, and that the same is true and correct to the best of my knowledge and belief.

Date Surveyed
Aug. 13, 1976

Registered Professional Engineer and/or Land Surveyor

John W. West
Certificate No. **676**

0 330 660 990 1320 1650 1980 2310 2640 2970 3300 3630 3960 4290 4620 4950 5280 5610 5940 6270 6600