

UNITED STATES
DEPARTMENT OF THE INTERIOR
GEOLOGICAL SURVEYSUBMIT IN TRIPI
(Other instructions
verse side)FE*
re-Copy to SR
Form approved.
Budget Bureau No. 42-R1424.

5. LEASE DESIGNATION AND SERIAL NO.

NM 1126

6. IF INDIAN, ALLOTTEE OR TRIBE NAME

7. UNIT AGREEMENT NAME

8. FARM OR LEASE NAME

NW Indian Basin Unit

9. WELL NO.

1-Y

10. FIELD AND POOL, OR WILDCAT

Wildcat

11. SEC., T., R., M., OR BLK. AND
SURVEY OR AREA

Sec. 12-21S-22E

Unit K MMPM

12. COUNTY OR PARISH 13. STATE

Eddy

NM

SUNDRY NOTICES AND REPORTS ON WELLS

(Do not use this form for proposals to drill or to deepen or plug back to a different reservoir.
Use "APPLICATION FOR PERMIT" for such proposals.)1. OIL ☐ GAS ☐ OTHER ☐ Plugged and Abandoned

2. NAME OF OPERATOR

Yates Petroleum Corporation

3. ADDRESS OF OPERATOR

207 South 4th Street - Artesia, NM

4. LOCATION OF WELL (Report location clearly and in accordance with any State requirements.
See also space 17 below.)

At surface

1885 FSL & 2060' FWL of Section 12-21S-22E

14. PERMIT NO.

15. ELEVATIONS (Show whether DF, RT, GR, etc.)

4111' GR

16. Check Appropriate Box To Indicate Nature of Notice, Report, or Other Data

NOTICE OF INTENTION TO:

TEST WATER SHUT-OFF ☐FRACTURE TREAT ☐SHOOT OR ACIDIZE ☐REPAIR WELL ☐(Other) ☐PULL OR ALTER CASING ☐MULTIPLE COMPLETE ☐ABANDON* ☒CHANGE PLANS ☐

SUBSEQUENT REPORT OF:

WATER SHUT-OFF ☐FRACTURE TREATMENT ☐SHOOTING OR ACIDIZING ☐(Other) ☐REPAIRING WELL ☐ALTERING CASING ☐ABANDONMENT* ☐(NOTE: Report results of multiple completion on Well
Completion or Recompletion Report and Log form.)17. DESCRIBE PROPOSED OR COMPLETED OPERATIONS (Clearly state all pertinent details, and give pertinent dates, including estimated date of starting any
proposed work. If well is directionally drilled, give subsurface locations and measured and true vertical depths for all markers and zones perti-
nent to this work.) *

Verbal approval was given by Mr. Albert Means, supervisor with USGS,
to plug wells as follows: (1) 8950-8800' - 50 sacks. (2) 7300-7150' -
50 sacks. (3) 6250-6100' - 50 sacks. (4) 4600-4500' - 35 sacks.
(5) 2900-2800' - 35 sacks. (6) 1150-1050' - 35 sacks. (7) 30' to
surface - 10 sacks. Heavy mud between each plug. Dry hole marker
installed. Completed 5:15 AM 2-10-77.

RECEIVED

FEB 17 1977

U.S. GEOLOGICAL SURVEY
ARTESIA, NEW MEXICO

18. I hereby certify that the foregoing is true and correct

SIGNED

Christine Tomlinson

TITLE

Geol. Secty

DATE

2-17-77

(This space for Federal or State office use)

APPROVED BY

CONDITIONS OF APPROVAL, IF ANY:

TITLE

DATE

*See Instructions on Reverse Side

RECEIVED

FEB 25 1977

NEW MEXICO OIL CONSERVATION COMMISSION


OPERATOR Yates Petroleum Corporation ADDRESS 207 South 4th Street, Artesia, N.M.88
O.C.C.
ARTESIA, OFFICE
FIELD 11135 LEASE NW Indian Basin WELL NO. 1-Y
LOCATION 2060' FWL & 1885' FSL of Section 12, T-21-S, R-22-E, Eddy County, New Mexico

DEVIATION RECORD

240	1/4	4664	3	5750	3-3/4
333	1/2	4727	3	5854	2-3/4
518	1/2	4790	3	5979	3
570	1	4850	3-3/4	6104	3
1135	1/2	4913	4	6229	3
1636	1/2	4976	3-3/4	6363	2-3/4
2136	3/4	5039	4	6477	2
2635	1/2	5102	4-1/4	6694	1-3/4
3132	3/4	5165	4	6944	1
3320	3/4	5228	4	7474	3/4
3820	1	5322	3-1/2	7843	3/4
4276	1-1/2	5384	3-3/4	8375	1
4436	2-1/4	5437	3-1/2	8716	1-1/4
4539	3	5542	3-1/4	8897	1/2
4602	3-1/4	5730	3	9029	1/2
				9353	1/2

Certification of personal knowledge of Deviation Record:


I hereby certify that I have personal knowledge of the data and facts placed on this form, and that such information is true and complete.


Signature

The Ard Drilling Company, Inc.
Company


STATE OF TEXAS
COUNTY OF MIDLAND

Before me, the undersigned authority, on this day personally appeared Ivan Ard, known to me to be the person whose name is subscribed hereto, who, after being duly sworn, on oath states that he is acting at the direction and on behalf of the operator of the well identified in this instrument and that such well was not intentionally deviated from the vertical.


Signature

Vice-President - The Ard Drilling Company, Inc.
Title

Sworn and Subscribed to before me, this the 23rd day of February, 19 77


Notary Public in and for Midland County, Texas.

MY COMMISSION EXPIRES:

June 1, 1977

