

NEW MEXICO OIL CONSERVATION COMMISSION
WELL LOCATION AND ACREAGE DEDICATION PLAT

Form C-102
Supersedes C-128
Effective 1-1-65

RECEIVED BY

All distances must be from the outer boundaries of the Section.


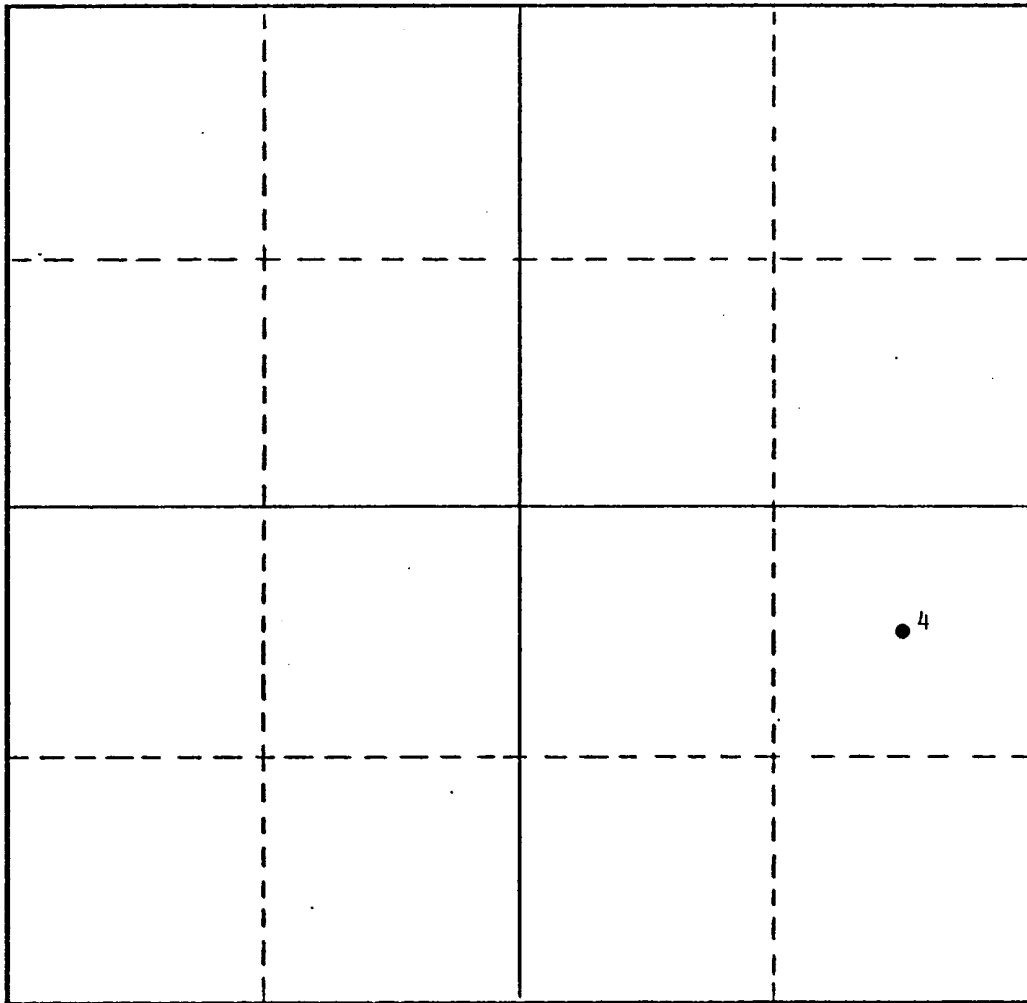
Operator The Petroleum Corporation of Delaware		Lease Superior Federal		Well No. 4
Unit Letter C. C. D.	Section I ARTESIA, OFFICE 5	Township 20 South	Range 29 East	County Eddy
Actual Footage Location of Well: 1,980 feet from the South line and 660 feet from the East line				
Ground Level Elev. 3292.2	Producing Formation Upper Strawn	Pool Burton Flat-Upper Strawn	Dedicated Acreage: 160 Acres	

- Outline the acreage dedicated to the subject well by colored pencil or hatchure marks on the plat below.
- If more than one lease is dedicated to the well, outline each and identify the ownership thereof (both as to working interest and royalty).
- If more than one lease of different ownership is dedicated to the well, have the interests of all owners been consolidated by communitization, unitization, force-pooling, etc?

☐ Yes ☐ No If answer is "yes," type of consolidation _____

If answer is "no," list the owners and tract descriptions which have actually been consolidated. (Use reverse side of this form if necessary.) _____

No allowable will be assigned to the well until all interests have been consolidated (by communitization, unitization, forced-pooling, or otherwise) or until a non-standard unit, eliminating such interests, has been approved by the Commission.



CERTIFICATION

I hereby certify that the information contained herein is true and complete to the best of my knowledge and belief.

L.E. Thomas

Name
L.E. Thomas
Position
Manager of Operations
Company
The Petroleum Corporation
Date
February 25, 1985

I hereby certify that the well location shown on this plat was plotted from field notes of actual surveys made by me or under my supervision, and that the same is true and correct to the best of my knowledge and belief.

Nov 9 1977

Date Surveyed
Registered Professional Engineer and/or Land Surveyor
orig signed by John W. West
Certificate No.


676

NEW MEXICO OIL CONSERVATION COMMISSION
WELL LOCATION AND ACREAGE DEDICATION PLAT

Form C-102
Supersedes C-128
Effective 1-1-65

All distances must be from the outer boundaries of the Section.

Operator The Petroleum Corporation of Delaware	Lease Superior Federal	Well No. 4
---	---------------------------	---------------



**NEW MEXICO OIL CONSERVATION COMMISSION
WELL LOCATION AND ACREAGE DEDICATION PLAT**

Form C-102
Supersedes C-128
Effective 1-4-65

RECEIVED BY

All distances must be from the outer boundaries of the Section.

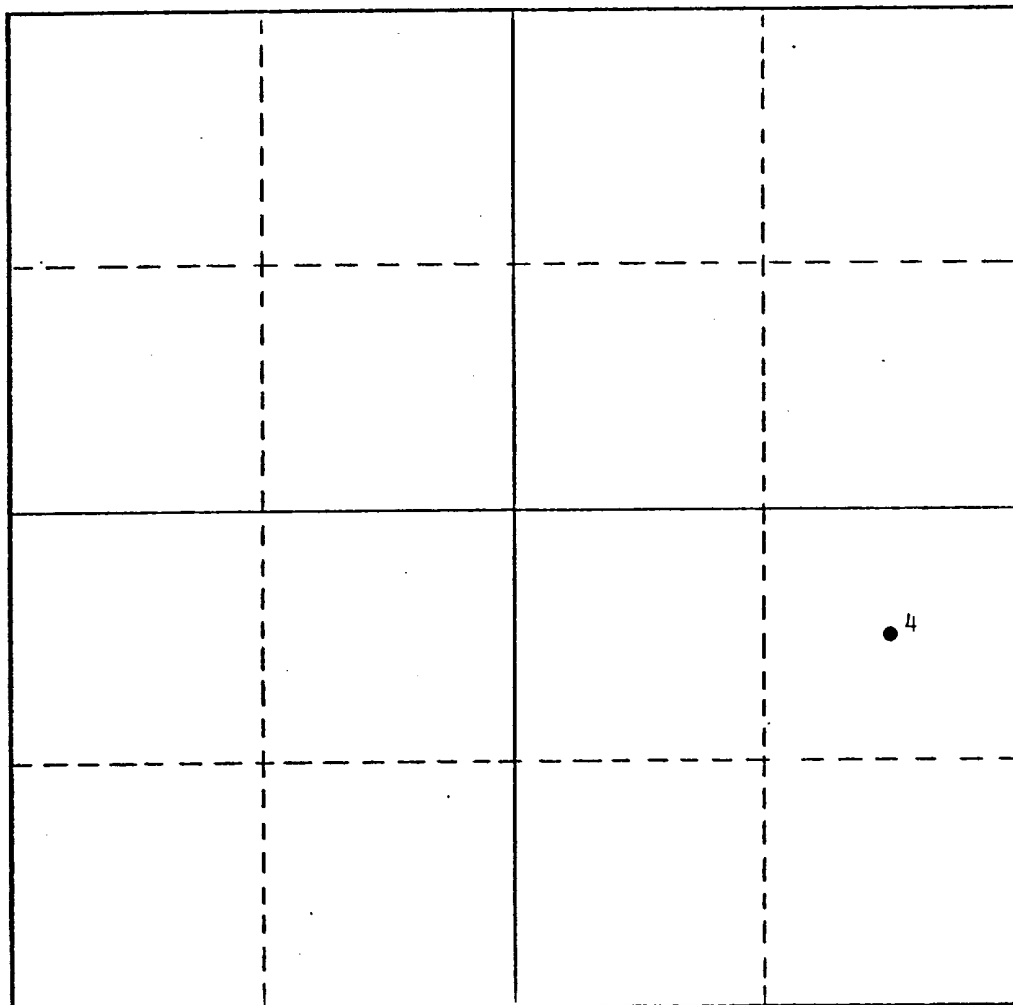
Operator The Petroleum Corporation of Delaware		Lease Superior Federal		Well No. 4
Unit Letter I	Section O. C. D. 5	Township 20 South	Range 29 East	County Eddy
Actual Acreage Location of Well: 1,980 feet from the South line and 660 feet from the East line				
Ground Level Elev. 3292.2	Producing Formation Upper Strawn	Pool Burton Flat-Upper Strawn	Dedicated Acreage: 160 Acres	

1. Outline the acreage dedicated to the subject well by colored pencil or hachure marks on the plat below.
2. If more than one lease is dedicated to the well, outline each and identify the ownership thereof (both as to working interest and royalty).
3. If more than one lease of different ownership is dedicated to the well, have the interests of all owners been consolidated by communitization, unitization, force-pooling, etc?

☐ Yes ☐ No If answer is "yes," type of consolidation _____

If answer is "no," list the owners and tract descriptions which have actually been consolidated. (Use reverse side of this form if necessary.) _____

No allowable will be assigned to the well until all interests have been consolidated (by communitization, unitization, forced-pooling, or otherwise) or until a non-standard unit, eliminating such interests, has been approved by the Commission.



CERTIFICATION

I hereby certify that the information contained herein is true and complete to the best of my knowledge and belief.

L.E. Thomas


Name
L.E. Thomas
Position
Manager of Operations
Company
The Petroleum Corporation
Date
February 25, 1985

I hereby certify that the well location shown on this plat was plotted from field notes of actual surveys made by me or under my supervision, and that the same is true and correct to the best of my knowledge and belief.

Nov 9 1977

Date Surveyed

Registered Professional Engineer and/or Land Surveyor
and signed by
John W. West
Certificate No.
676



RECEIVED BY

FEB 28 1985

NEW MEXICO OIL CONSERVATION COMMISSION
WELL LOCATION AND ACREAGE DEDICATION PLATForm C-102
Supersedes C-128
Effective 1-1-65

All distances must be from the outer boundaries of the Section.


Operator O. C. D. ARTESIA, OFFICE		Lease Superior Federal		Well No. 4
Unit Letter I	Section 5	Township 20 South	Range 29 East	County Eddy
Actual Footage Location of Well: 1,980 feet from the South line and 660 feet from the East line				
Ground Level Elev. 3292.2	Producing Formation Upper Strawn	Pool Burton Flat-Upper Strawn	Dedicated Acreage: 160 Acres	

1. Outline the acreage dedicated to the subject well by colored pencil or hatchure marks on the plat below.
2. If more than one lease is dedicated to the well, outline each and identify the ownership thereof (both as to working interest and royalty).
3. If more than one lease of different ownership is dedicated to the well, have the interests of all owners been consolidated by communitization, unitization, force-pooling, etc?

☐ Yes ☐ No If answer is "yes," type of consolidation _____

If answer is "no," list the owners and tract descriptions which have actually been consolidated. (Use reverse side of this form if necessary.) _____

No allowable will be assigned to the well until all interests have been consolidated (by communitization, unitization, forced-pooling, or otherwise) or until a non-standard unit, eliminating such interests, has been approved by the Commission.



CERTIFICATION

I hereby certify that the information contained herein is true and complete to the best of my knowledge and belief.

L.E. Thomas

Name

L.E. Thomas

Position

Manager of Operations

Company

The Petroleum Corporation

Date

February 25, 1985

I hereby certify that the well location shown on this plat was plotted from field notes of actual surveys made by me or under my supervision, and that the same is true and correct to the best of my knowledge and belief.

Nov 9 1977

Date Surveyed

Registered Professional Engineer
and/or Land Surveyer

orig signed by

John W. West

Certificate No.

676

0 330 660 990 1320 1650 1980 2310 2640 2970 3300 3630 3960 4290 4620 4950 5280 5610 5940 6270 6600

