

UNITED STATES
DEPARTMENT OF THE INTERIOR
BUREAU OF LAND MANAGEMENT

Oil Cons.
N.M. DIV-Dist. 2
1301 W. Grand Avenue
Artesia, NM 88210

FORM APPROVED
OMB No. 1004-0135
Expires November 30, 2000

SUNDRY NOTICES AND REPORTS ON WELLS
Do not use this form for proposals to drill or to re-enter an abandoned well. Use Form 3160-3 (APD) for such proposals.

SUBMIT IN TRIPLICATE - Other instructions on reverse side

1. Type of Well

☐ Oil Well ☒ Gas Well ☐ Other

2. Name of Operator

Yates Petroleum Corporation

3a. Address

105 S. 4th St. - Artesia, NM 88210

3b. Phone No. (include area code)

505-748-1471

4. Location of Well (Footage, Sec., T., R., M., or Survey Description)

1780' FSL & 1980' FEL of Section 23-T21S-R21E (Unit J, NWSE)

6. If Indian, Allottee or Tribe Name

7. If Unit or CA/Agreement, Name and/or No.

8. Well Name and No.

Harvey JI Federal #1

9. API Well No.

30-015-22511

10. Field and Pool, or Exploratory Area

Undesignated

11. County or Parish, State

Eddy Co., NM

12. CHECK APPROPRIATE BOX(ES) TO INDICATE NATURE OF NOTICE, REPORT, OR OTHER DATA

TYPE OF SUBMISSION	TYPE OF ACTION			
<input checked="" type="checkbox"/> Notice of Intent	<input type="checkbox"/> Acidize	<input type="checkbox"/> Deepen	<input type="checkbox"/> Production (Start/Resume)	<input type="checkbox"/> Water Shut-Off
<input type="checkbox"/> Subsequent Report	<input type="checkbox"/> Alter Casing	<input type="checkbox"/> Fracture Treat	<input type="checkbox"/> Reclamation	<input type="checkbox"/> Well Integrity
<input type="checkbox"/> Final Abandonment Notice	<input type="checkbox"/> Casing Repair	<input type="checkbox"/> New Construction	<input type="checkbox"/> Recomplete	<input type="checkbox"/> Other
	<input type="checkbox"/> Change Plans	<input checked="" type="checkbox"/> Plug and Abandon	<input type="checkbox"/> Temporarily Abandon	
	<input type="checkbox"/> Convert to Injection	<input type="checkbox"/> Plug Back	<input type="checkbox"/> Water Disposal	

13. Describe Proposed or Completed Operation (clearly state all pertinent details, including estimated starting date of any proposed work and approximate duration thereof. If the proposal is to deepen directionally or recompleate horizontally, give subsurface locations and measured and true vertical depths of all pertinent markers and zones. Attach the Bond under which the work will be performed or provide the Bond No. on file with BLM/BIA. Required subsequent reports shall be filed within 30 days following completion of the involved operations. If the operation results in a multiple completion or recompleation in a new interval, a Form 3160-4 shall be filed once testing has been completed. Final Abandonment Notices shall be filed only after all requirements, including reclamation, have been completed, and the operator has determined that the site is ready for final inspection.)

Propose to plug and abandon as follows:

1. TOOH with 2-3/8" tubing, packer and RBP.
2. TIH with tubing to retrieve RBP (#2 RBP) at 7001'.
3. Set CIBP at 7405'. TIH with tubing and tag CIBP. Load hole with plugging mud. Spot a 5 sack Class C cement plug on top of CIBP from 7405-7330'. Pull tubing up hole. Reverse circulate tubing clean. Spot a 25 sack Class C cement plug from 6912-6543'. Pull up hole to 5899'.
4. Spot a 25 sack Class C cement plug from 5899-5530'. TOOH.
5. Cut 4-1/2" casing at 5150'. Attempt to pull casing. If casing is not free, run freepoint to determine freepoint. Cut casing at freepoint and pull casing.
6. TIH with tubing. Spot a 50 sack Class C cement plug from 5200-5100' across 4-1/2" casing stub. WOC. TIH and tag plug. Respot plug if necessary.
7. Spot a 50 sack Class C cement plug from 3200-3100'. POOH with tubing.
8. ~~Spot a 50 sack Class C cement plug from 1667-1567' across the intermediate casing~~

14. I hereby certify that the foregoing is true and correct
Name (Printed/Typed)

Rusty Klein

Signature

Rusty Klein

CONTINUED ON NEXT PAGE:

Title Operations Technician

Date Nov. 12, 2001

THIS SPACE FOR FEDERAL OR STATE OFFICE USE

Approved by

APPROVED

Conditions of approval, if any, are attached. Approval of this notice does not warrant or certify that the applicant holds legal or equitable title to those rights in the subject property which would entitle the applicant to conduct operations thereon.

**SEE ATTACHED FOR
CONDITIONS OF APPROVAL**

Title 18 U.S.C. Section 1001 and Title 43 U.S.C. Section 1212, make it a crime for any person knowingly and willfully to make to any department or agency of the United States any false, fictitious or fraudulent statements or representations as to any matter within its jurisdiction.




CONDITIONS OF MOUNTING
SEE ATTACHED FOR
FOR BENEFIT OF

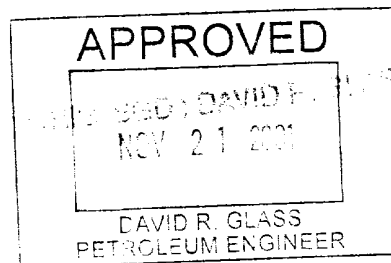
YATES PETROLEUM CORPORATION
Harvey JI Federal #1
Section 23-T21S-R21E
Eddy County, New Mexico


SUNDRY NOTICE CONTINUED:

- shoe. WOC. TIH and tag plug. Respot plug if necessary.
9. Spot a 50 sack Class C cement plug from 350-250'. WOC. Tag plug. Respot plug if necessary.
10. Spot a 15 sack Class C cement plug at surface.
11. Install regulation abandonment marker.

NOTIFY BLM-CARLSBAD (505-234-5909) AND OCD-ARTESIA (505-748-1283) 24 HOURS PRIOR TO COMMENCING PLUGGING OPERATIONS

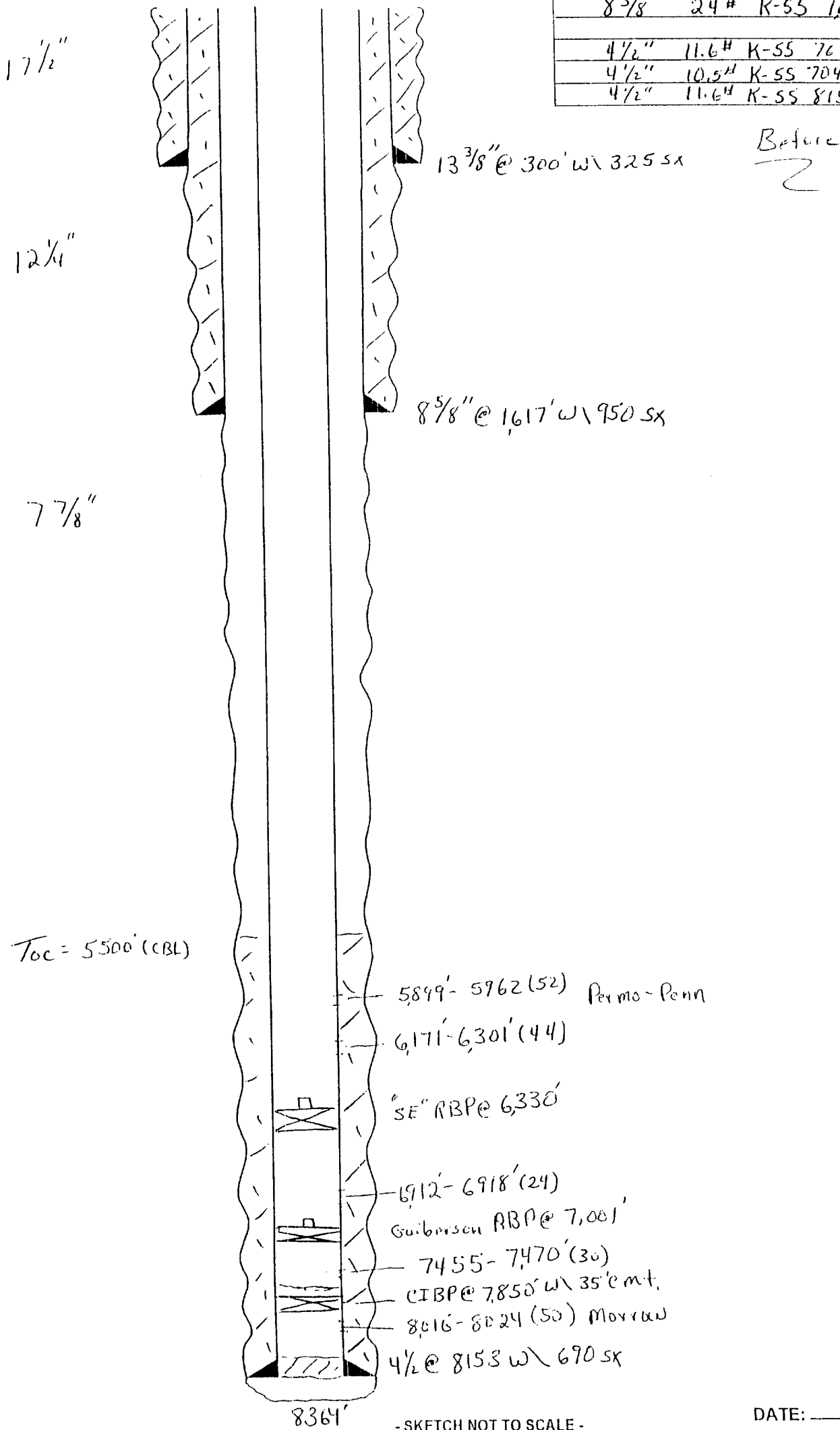

Rusty Klein
Operations Technician
November 12, 2001





WELLNAME: Harvey JI Fedl No 1. FIELD: _____
 LOCATION: Unit J, 1280' FSL 5 1980' FEL, Sec 23, T21S, R21E, Eddy Co NM
 GL: 4562 ZERO: _____ AGL: _____ KB: 4575
 SPUD DATE: _____ COMPLETION DATE: 6-5-78
 COMMENTS: _____

CASING PROGRAM	
SIZE/WT/GR/CONN	DEPTH (S)
13 3/8" J-55	
8 5/8" 24# K-55 1617	
4 1/2" 11.6# K-55 76'	
4 1/2" 10.5# K-55 7046	
4 1/2" 11.6# K-55 8153	8153'



- SKETCH NOT TO SCALE -

DATE: 4-06-01

