

NEW MEXICO OIL CONSERVATION COMMISSION


OPERATOR Tennneco Oil Company ADDRESS 6800 Park Ten Blvd., San Antonio, TX 78213
 FIELD Catclaw Draw Morrow ✓ LEASE Catclaw Draw Unit Com WELL NO. 17
 LOCATION 660' FNL & 1650' FEL, Sec. 14, T21S, R25E, Eddy County, N.M.

DEVIATION RECORD

DEPTH	DEGREES	DEPTH	DEGREES	DEPTH	DEGREES
159' -	1/4°	9079' -	2°		
371' -	1°	9360' -	1 1/2°		
461' -	1 1/4°	9687' -	1°		
553' -	1°	10176' -	1/2°		
1099' -	1°				
1534' -	1 1/4°				
1700' -	1 1/4°				
2190' -	1°				
2397' -	1°				
2663' -	3/4°				
3096' -	1°				
3610' -	1°				
4110' -	1°				
4626' -	3/4°				
4895' -	1°				
5370' -	1 1/4°				
5878' -	1°				
6335' -	3/4°				
6825' -	1 1/4°				
7474' -	1 3/4°				
7699' -	1°				
7949' -	1 3/4°				
8220' -	2°				
8390' -	2°				
8736' -	1 3/4°				


Certification of personal knowledge of Deviation Record:

I hereby certify that I have personal knowledge of the data and facts placed on this form, and that such information is true and complete.



 Signature
Tenneco Oil Company
 Company

STATE OF TEXAS
 COUNTY OF BEXAR

Before me, the undersigned authority, on this day personally appeared Moss Bannerman, known to me to be the person whose name is subscribed hereto, who, after being duly sworn, on oath states that he is acting at the direction and on behalf of the operator of the well identified in this instrument and that such well was not intentionally deviated from the vertical.


 Signature
Division Drilling Engineer
 Title

Sworn and Subscribed to before me, this the 8th day of June, 1982


 Notary Public in and for Bexar County,
 Texas.

JULIE A. McCLELLAN
 Notary Public, State of Texas
 My Commission Expires 9-15-84

MY COMMISSION EXPIRES:

