

Oil Cons.
N.M. DIV-Dist. 2
1301 W. Grand Avenue
Artesia, NM 88210

UNITED STATES
DEPARTMENT OF THE INTERIOR
BUREAU OF LAND MANAGEMENT

FORM APPROVED
Budget Bureau No. 1004-0135
Expires: March 31, 1993

3. Lease Designation and Serial No.
NM - 38627

6. If Indian, Allottee or Tribe Name

7. If Unit or CA, Agreement Designation

8. Well Name and No.

McKittrick 30 Federal #1

9. API Well No.

30-015-24404

10. Field and Pool, or Exploratory Area

McKittrick Hills; Atoka gas

11. County or Parish, State

Eddy Co. NM

SUNDRY NOTICES AND REPORTS ON WELLS

Do not use this form for proposals to drill or to deepen or reentry to a different reservoir.
Use "APPLICATION FOR PERMIT-" for such proposals

SUBMIT IN TRIPLICATE

1. Type of Well

☐ Oil Well ☒ Gas Well ☐ Other

2. Name of Operator

Nadel and Gussman Permian, L.L.C.

OGRID # 155615

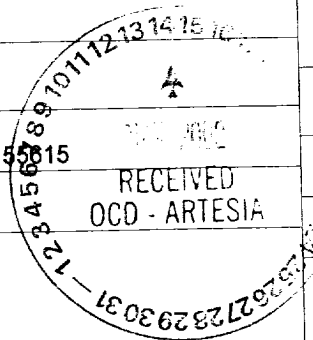
3. Address and Telephone No.

601 N. Marienfeld, Suite 508, Midland, TX 79701

4. Location of Well (Footage, Sec., T., R., M., or Survey Description)

660' FNL & 2285' FWL

Unit C, Sec. 30 - 22S - 25E



12. CHECK APPROPRIATE BOX(s) TO INDICATE NATURE OF NOTICE, REPORT, OR OTHER DATA

TYPE OF SUBMISSION

- ☐ Notice of Intent
☒ Subsequent Report
☐ Final Abandonment Notice

TYPE OF ACTION

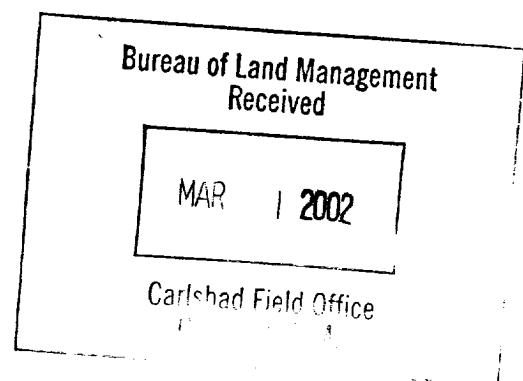

- ☐ Abandonment
☐ Recompletion
☐ Plugging Back
☐ Casing Repair
☐ Altering Casing
☒ Other Site Security Diagram

- ☐ Change of Plans
☐ New Construction
☐ Non-Routine Fracturing
☐ Water Shut-Off
☐ Conversion to Injection
☐ Dispose Water

(Note: Report results of multiple completion on Well Completion or Recompletion Report and Log form.)

13. Describe Proposed or Completed Operations (Clearly state all pertinent details, and give pertinent dates, including estimated date of starting any proposed work. If well is directionally drilled, give subsurface locations and measured and true vertical depths for all markers and zones pertinent to this work.)*

see attached Site Security Diagram



14. I hereby certify that the foregoing is true and correct

Signed

Title R. McNaughton - Operations Engineer

Date 2-27-02

(This space for Federal or State office use)

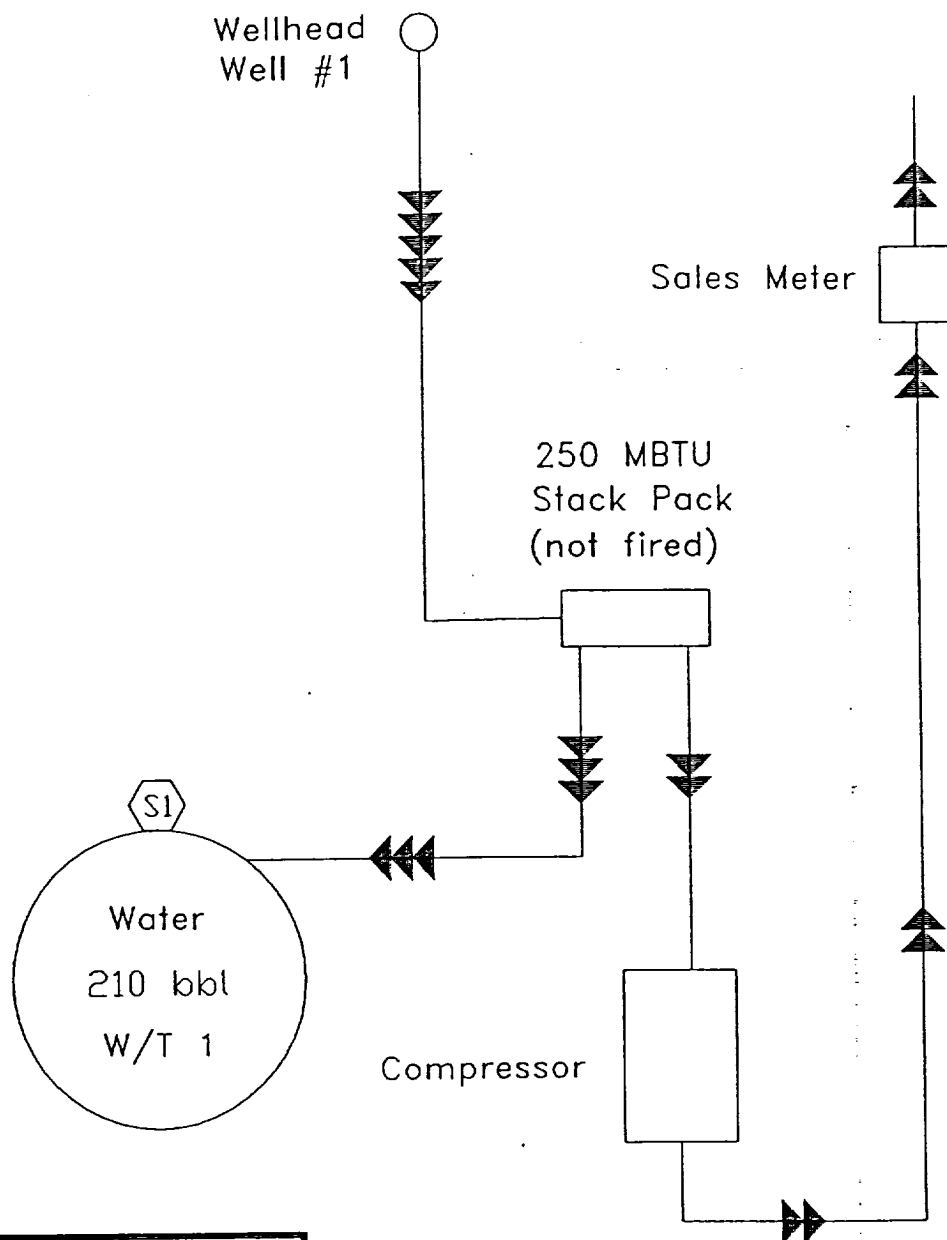
Approved by
Conditions of approval, if any:

Title

Date

Title 18 U.S.C. Section 1001, makes it a crime for any person knowingly and willfully to make to any department or agency of the United States any false, fictitious or fraudulent statements or representations as to any matter within its jurisdiction.

*See Instruction on Reverse Side



LEGEND

W/T	Water Tank
⬡	Sealed Valve
⊗	Sales Valve
⊕	Drain Valve
⊗	Valve
→	Condensate
→→	Gas
→→→	Water
→→→→	Condensate & Water
→→→→→	Well Head Fluids

Note:

All Lines are 2 Inch unless Otherwise Specified.
All lines are buried.

Nadel and Gussman Permian LLC
601 N Marienfeld, Suite 508
Midland, Texas 79701

Site Facility Diagram

Eddy County, New Mexico
 Lease NM - 38627

McKittrick "30" Fed. #1

Unit C, Sec 30 T22S R26E

Date: 7-11-94

Scale: None

Attachment to Site Facility Diagram
McKittrick "30" Federal #1
Lease NM38627

General sealing of valves, no liquid sales, produces water only.

Production Phase:

Sales valve sealed closed.

On Going Activity:

Water production will go to water tank (W/T 1).

Sealing of Valves:

Tank S/T 1 - Valve S1 sealed closed.