

NO. OF COPIES RECEIVED	
DISTRIBUTION	
SANTA FE	<input checked="" type="checkbox"/>
FILE	<input checked="" type="checkbox"/>
U.S.G.S.	<input checked="" type="checkbox"/>
LAND OFFICE	<input checked="" type="checkbox"/>
OPERATOR	<input checked="" type="checkbox"/>

JUL 27 1983

O. C. D.

ARTESIA, OFFICE

5A. Indicate Type of Lease

STATE ☒FEE ☐

5. State Oil & Gas Lease No.

K-6854

7. Unit Agreement Name

8. Farm or Lease Name

Stonewall "WM" St.

9. Well No.

2

10. Field and Pool, or Wildcat
Undes. Delaware

17. County

Eddy

APPLICATION FOR PERMIT TO DRILL, DEEPEN, OR PLUG BACK

1. Type of Work

DRILL ☒DEEPEN ☐PLUG BACK ☐

2. Type of Well

OIL
WELL ☒GAS
WELL ☐OTHER ☐SINGLE
ZONE ☐MULTIPLE
ZONE ☐

Name of Operator

Yates Petroleum Corporation ✓

Address of Operator

207 S. 4th, Artesia, New Mexico 88210

Location of Well

UNIT LETTER P

LOCATED 450'

FEET FROM THE

South

LINE

3. D

990' FEET FROM THE East

LINE OF SEC. 30

TWP. 20S

RGE. 28E

NMPM

19. Proposed Depth

appr. 4850'

19A. Formation

Delaware

20. Rotary or C.T.

Rotary

4. Elevations (Show whether DF, KI, etc.)

3243' GL

21A. Kind & Status Plug. Bond

Blanket

21B. Drilling Contractor

LaRue Drilling

22. Approx. Date Work will start

ASAP

PROPOSED CASING AND CEMENT PROGRAM

SIZE OF HOLE	SIZE OF CASING	WEIGHT PER FOOT	SETTING DEPTH	SACKS OF CEMENT	EST. TOP
17 1/2"	13 3/8"	28# 48 #	550'	550 sx	circ
12 1/4"	8 5/8"	24-28#	2400'	1500 sx	circ
7 7/8"	5 1/2"	17-20#	TD	650 sx	tie to 8 5/8"

Propose to test the Delaware and intermediate formations with surface casing being set at approximately 550' and the intermediate casing at approximately 2500' (100' below the Capitan Reef). If commercial pay is encountered, 5 1/2" casing will be run and the well stimulated as needed.

MUD PROGRAM: FW gel/LCM to TD.

BOP PROGRAM: BOP's will be installed on the intermediate casing & tested.

APPROVAL VALID FOR 180 DAYS
PERMIT EXPIRES 1-28-84
UNLESS DRILLING UNDERWAY

ABOVE SPACE DESCRIBE PROPOSED PROGRAM; IF PROPOSAL IS TO DEEPEN OR PLUG BACK, GIVE DATA ON PRESENT PRODUCTIVE ZONE AND PROPOSED NEW PRODUCTION ZONE. GIVE BLOWOUT PREVENTER PROGRAM, IF ANY.

I hereby certify that the information above is true and complete to the best of my knowledge and belief.

Signed Glenn R. Rogers Title Regulatory Agent

Date 7/18/83

(This space for State Use)

PROVED BY Mike Williams TITLE OIL AND GAS INSPECTORDATE JUL 28 1983

CONDITIONS OF APPROVAL, IF ANY:

Notify NBIO.C.C. in sufficient
time to witness cementing
the B78 casing

**NEW MEXICO OIL CONSERVATION COMMISSION
WELL LOCATION AND ACREAGE DEDICATION PLAT**

Form C-102
Supersedes C-128
Effective 1-1-65

All distances must be from the outer boundaries of the Section.

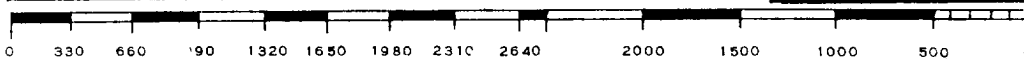
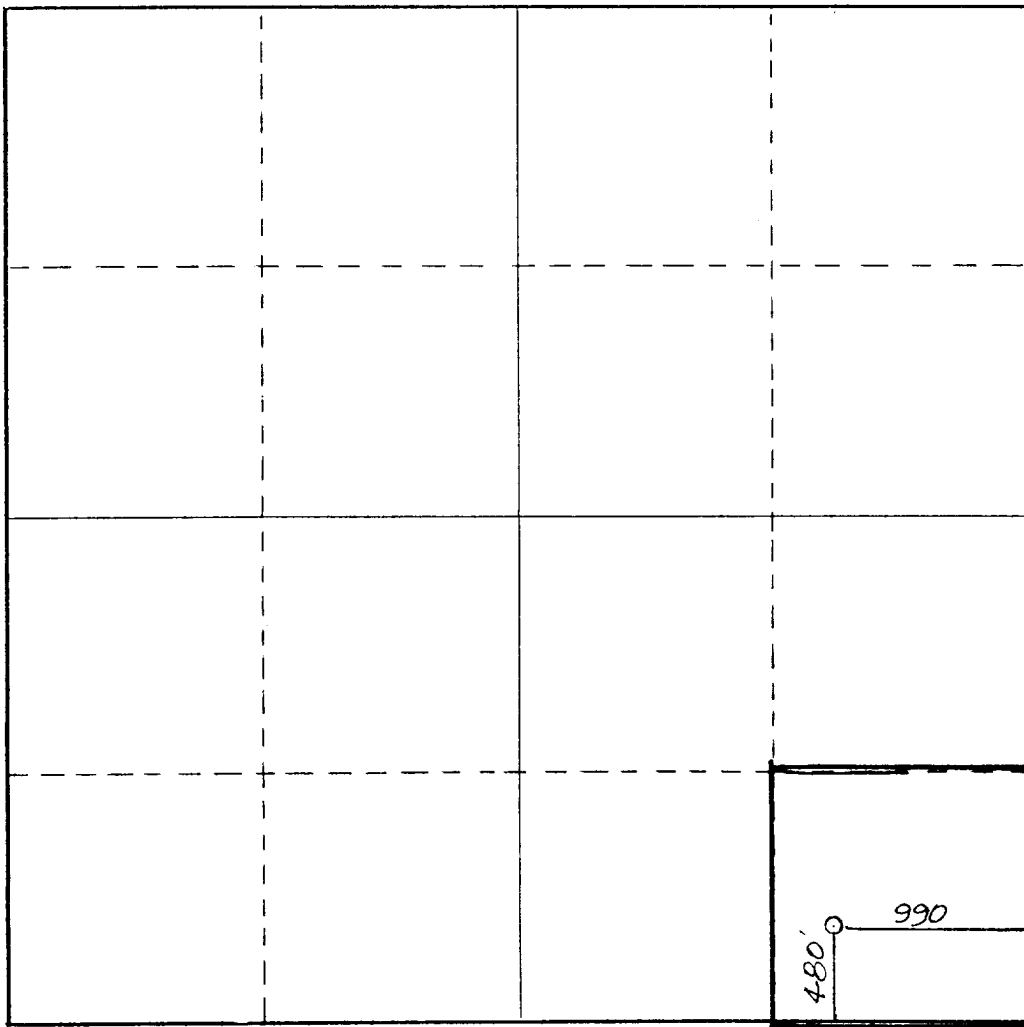
Operator YATES PETROLEUM CORPORATION			Lease Stonewall WM State		Well No. 2
Unit Letter P	Section 30	Township 20 South	Range 28 East	County Eddy	
Actual Footage Location of Well: 480 feet from the South line and 990 feet from the East line					
Ground Level Elev. 3243.	Producing Formation San Andres	Pool Eagle Creek/San Andres Und. P. [unclear]		Dedicated Acreage: 40 Acres	

1. Outline the acreage dedicated to the subject well by colored pencil or hachure marks on the plat below.
2. If more than one lease is dedicated to the well, outline each and identify the ownership thereof (both as to working interest and royalty).
3. If more than one lease of different ownership is dedicated to the well, have the interests of all owners been consolidated by communitization, unitization, force-pooling, etc?

☐ Yes ☐ No If answer is "yes," type of consolidation _____

If answer is "no," list the owners and tract descriptions which have actually been consolidated. (Use reverse side of this form if necessary.) _____

No allowable will be assigned to the well until all interests have been consolidated (by communitization, unitization, forced-pooling, or otherwise) or until a non-standard unit, eliminating such interests, has been approved by the Commission.



CERTIFICATION

I hereby certify that the information contained herein is true and complete to the best of my knowledge and belief.

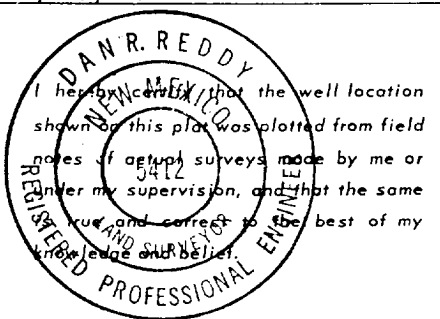
[Signature]

Name
Gliserio Rodriguez

Position
Regulatory Agent

Company
Yates Petroleum Corp.

Date
7/25/83



Date Surveyed
July 22, 1983

Registered Professional Engineer
and/or Land Surveyor

[Signature]

Certificate No.
NM PE&LS #5412

EXHIBIT B

BDP DIAGRAM

