

NM OIL CON. COMMISSION
UNITED STATES
DEPARTMENT OF THE INTERIOR
BUREAU OF LAND MANAGEMENT

SUBMIT IN T. LOCATE*
(Other instructions on reverse side)

FORM APPROVED
OMB NO. 1004-0136
Expires: February 28, 1995

C/5

APPLICATION FOR PERMIT TO DRILL OR DEEPEN			5. LEASE DESIGNATION AND SERIAL NO. NM 6856	
1a. TYPE OF WORK DRILL <input checked="" type="checkbox"/> DEEPEN <input type="checkbox"/>			6. IF INDIAN, ALLOTTEE OR TRIBE NAME	
b. TYPE OF WELL OIL WELL <input checked="" type="checkbox"/> GAS WELL <input type="checkbox"/> OTHER <input type="checkbox"/> SINGLE ZONE <input checked="" type="checkbox"/> MULTIPLE ZONE <input type="checkbox"/>			7. UNIT AGREEMENT NAME	
2. NAME OF OPERATOR OXY USA Inc. 16696			8. FARM OR LEASE NAME, WELL NO. Government R #2 1186	
3. ADDRESS AND TELEPHONE NO. P. O. Box 50250, Midland, TX 79710-0250 (915) 685-5600			9. API WELL NO. 30-015-28391	
4. LOCATION OF WELL (Report location clearly and in accordance with any State requirements.) At surface 1795' FSL and 1399' FWL At proposed prod. zone Same UNORTHODOX LOCATION: Subject to EDD Approval By State Unit (K)			10. FIELD AND POOL, OR WILDCAT Undesignated Eddy Und. Bone Spring Group 4	
11. DISTANCE IN MILES AND DIRECTION FROM NEAREST TOWN OR POST OFFICE* 11 miles NE of Carlsbad, NM			11. SEC., T., R., M., OR BLK. AND SURVEY OR AREA Sec. 14, T-20-S, R-28-E	
12. DISTANCE FROM PROPOSED* LOCATION TO NEAREST PROPERTY OR LEASE LINE, FT. (Also to nearest drig. unit line, if any) 79'		13. NO. OF ACRES IN LEASE 440 acres		14. NO. OF ACRES ASSIGNED TO THIS WELL 40
15. DISTANCE FROM PROPOSED* LOCATION TO NEAREST WELL, DRILLING COMPLETED, OR APPLIED FOR, ON THIS LEASE, FT. 580'		16. PROPOSED DEPTH 7750'		17. ROTARY OR CABLE TOOLS Rotary
21. ELEVATIONS (Show whether DF, RT, GR, etc.) 3240' GR			22. APPROX. DATE WORK WILL START* March 1, 1995	

PROPOSED CASING AND CEMENTING PROGRAM				
SIZE OF HOLE	GRADE SIZE OF CASING	WEIGHT PER FOOT	SETTING DEPTH	QUANTITY OF CEMENT
17-1/2"	13-3/8" H-40	48#	400'	415 sx CL "C" (circ. to surf.)
11"	8-5/8" K-55	24#	1100'	350 sx CL "C" & Liteweight (circ. to surf.)
7-7/8"	5-1/2" K-55	15.5#	7750'	650 sx CL "C" & Liteweight (TOC @ 600')

It is proposed to drill this well to a TD of 7750' or approximately 100' below the base of the 2nd Bone Spring Sand. This well will test both the 1st and 2nd Bone Spring Sands.

The Blowout Prevention Program is as follows:

- 1) One set of drill pipe rams (3M).
- 2) One set of blind rams (3M).
- 3) One hydрил (3M).

Approved by
Operations Requirements and
Special Situations
Attached

RECEIVED
MAR 16 1995
OIL CON. DIV.
DIST. 2

IN ABOVE SPACE DESCRIBE PROPOSED PROGRAM: If proposal is to deepen, give data on present productive zone and proposed new productive zone. If proposal is to drill or deepen directionally, give pertinent data on subsurface locations and measured and true vertical depths. Give blowout prevention program, if any.

SIGNED *[Signature]* TITLE Operations Engineer DATE January 20, 1995

(This space for Federal or State office use)

PERMIT NO. _____ APPROVAL DATE _____

Application approval does not warrant or certify that the applicant holds legal or equitable title to those rights in the subject lease which would entitle the applicant to conduct operations thereon.
CONDITIONS OF APPROVAL, IF ANY:

APPROVED BY Timothy P. O'Brien TITLE Acting AREA MANAGER DATE 3-13-95

DISTRICT III
1000 Rio Brazos Rd., Artec, NM 87410

State of New Mexico
Energy, Minerals and Natural Resources Department

Form C-102
Revised February 10, 1994
Instructions on back
Submit to Appropriate District Office
State Lease - 4 Copies
Fed Lease - 3 Copies

OIL CONSERVATION DIVISION

P.O. Box 2088
Santa Fe, New Mexico 87504-2088

□ AMENDED REPORT

WELL LOCATION AND ACREAGE DEDICATION PLAT

API Number 30-015-28391	Pool Code 66157	Pool Name Soldier's Land Group 4
Property Code	Property Name GOVERNMENT "R"	Well Number 2
OGRID No.	Operator Name OXY U.S.A. INC.	Elevation 3240'

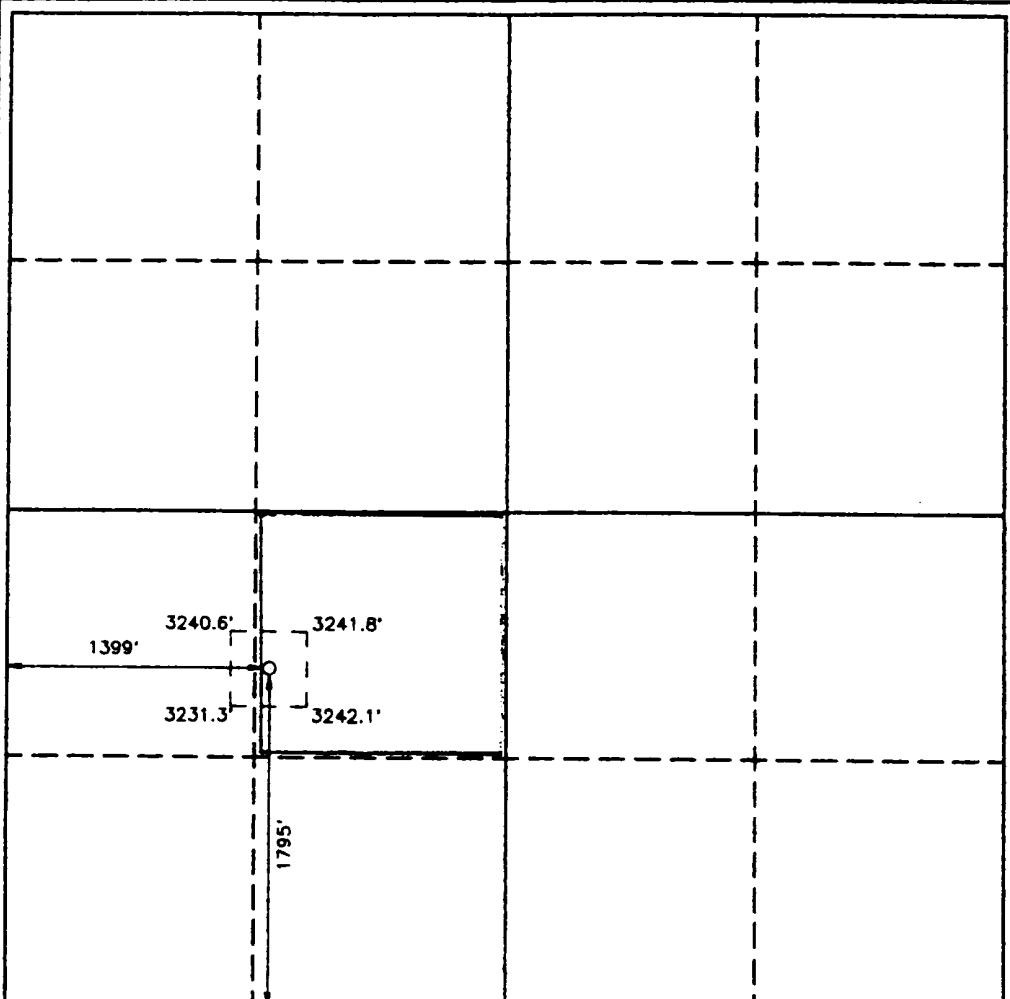


Surface Location

UL or lot No.	Section	Township	Range	Lot 14	Feet from the	North/South line	Feet from the	East/West line	County
K	14	20S	28E		1795	SOUTH	1399	WEST	EDDY

¹¹ Bottom Hole Location If Different From Surface

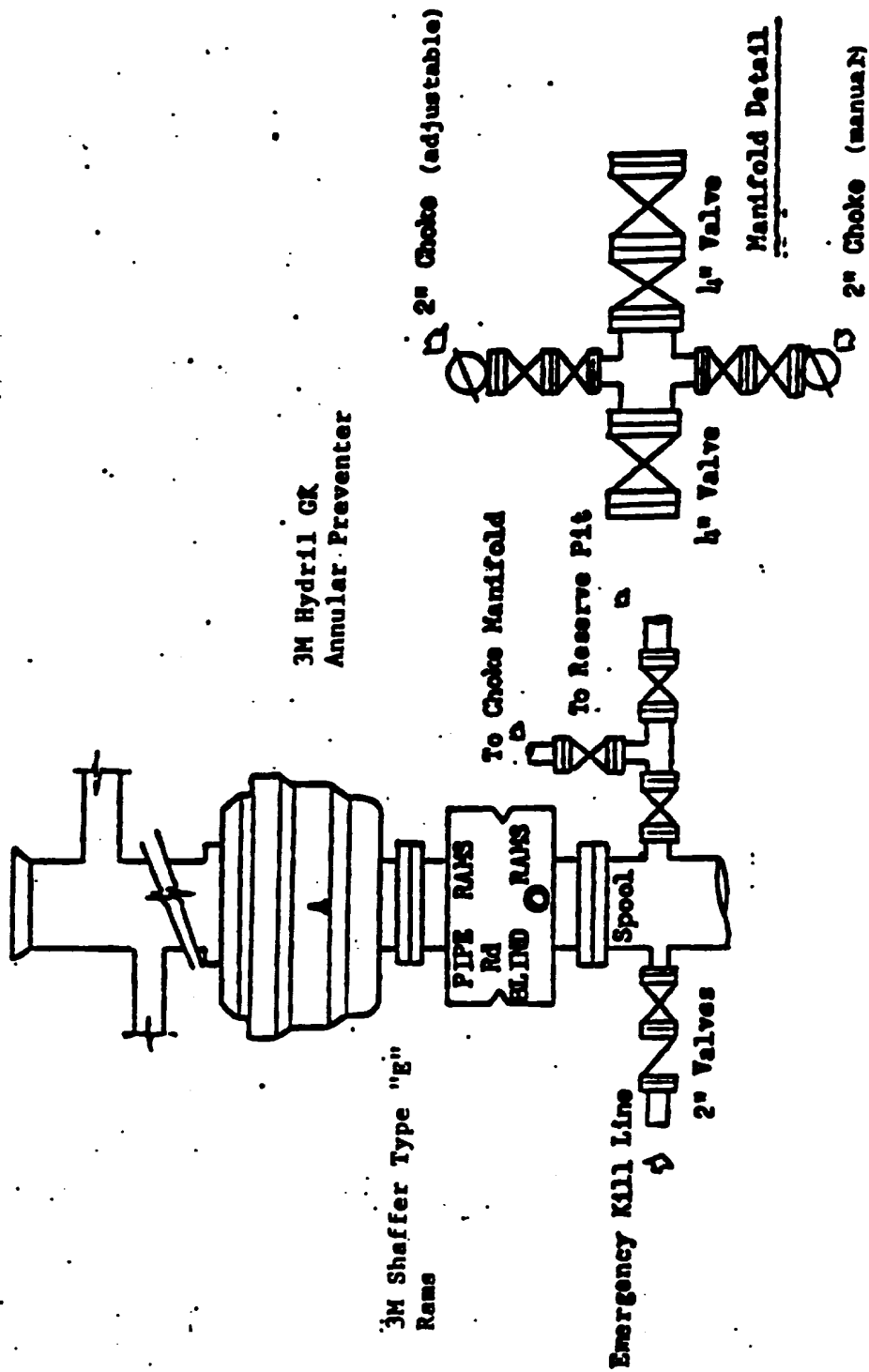
UL or Lot No.	Section	Township	Range	Lot Ida	Feet from the	North/South line	Feet from the	East/West line	County
Dedicated Acres 40	Joint or Infill	Consolidation Code		Order No.					

**NO ALLOWABLE WILL BE ASSIGNED TO THIS COMPLETION UNTIL ALL INTERESTS HAVE BEEN CONSOLIDATED
OR A NON-STANDARD UNIT HAS BEEN APPROVED BY THE DIVISION**

	OPERATOR CERTIFICATION <i>I hereby certify the the information contained herein is true and complete to the best of my knowledge and belief.</i>  Signature Robert P. Elliott Printed Name Operations Engineer Title January 20, 1995 Date
	SURVEYOR CERTIFICATION <i>I hereby certify that the well location shown on this plat was plotted from field notes of actual surveys made by me or under my supervision, and that the same is true and correct to the best of my belief.</i> June 30, 1994 Date Surveyed Signature & Seal of Professional Surveyor  W.O. Num. 94-14-1128
	Certificate No. JOHN W. WEST, 676 RONALD J. EIDSON, 3239 DARY L. JONES, 7977

MCGE DRILLING CORPORATION
BLOWOUT PREVENTOR SCHEME
FIG 1

12" 30000 Annular & BOP & Manifold



3M Choke Manifold

30-015-28391

Ogrid- 192463
Prop- 27652
Pool. 52805

28.5492-0
2815193-G

Oxford[®]
✱ ESSELTE
MADE IN U.S.A. NO. R753 1/3
• • • •

12-15-95
High Res. Ind.
3001-7706
Sp. Pen. Dual Sp Next
Surf-7706

10-95

used road work. 60152

Sheet 10

52805

from

10-1-95

Collected 1-11-96

Geol. Tops per BGA

yates	734
Capitan Reef	1106
Base Reef	2858
Bell Canyon	3060
Bone Spring	5098
1st Sand	6445
2nd Sand	7222