

UNITED STATES
DEPARTMENT OF THE INTERIOR
BUREAU OF LAND MANAGEMENT

FORM APPROVED
Budget Bureau No. 1004-0135
Expires: March 31, 1993

SUNDRY NOTICES AND REPORTS ON WELLS

Do not use this form for proposals to drill or to deepen or reentry to a different reservoir.
Use "APPLICATION FOR PERMIT—" for such proposals

SUBMIT IN TRIPLICATE

1. Type of Well

☒ Oil Well ☐ Gas Well ☐ Other

2. Name of Operator

OXY USA Inc.

16696

3. Address and Telephone No.

P.O. Box 50250 Midland, TX 79710 915-685-5717

4. Location of Well (Footage, Sec., T., R., M., or Survey Description)

2310 FSL 2310 FWL NESW Sec 14 T20S R28E

5. Lease Designation and Serial No.

NM 6856

6. If Indian, Allottee or Tribe Name

7. If Unit or CA, Agreement Designation

8. Well Name and No.

Government R #2

9. API Well No.

30-015-28391

10. Field and Pool, or Exploratory Area

Undesignated
Bone Springs

11. County or Parish, State

Eddy NM

12. CHECK APPROPRIATE BOX(S) TO INDICATE NATURE OF NOTICE, REPORT, OR OTHER DATA

TYPE OF SUBMISSION

- ☒ Notice of Intent
☐ Subsequent Report
☐ Final Abandonment Notice

TYPE OF ACTION

- ☐ Abandonment
☐ Recompletion
☐ Plugging Back
☐ Casing Repair
☐ Altering Casing
☐ Other

- ☒ Change of Plans
☐ New Construction
☐ Non-Routine Fracturing
☐ Water Shut-Off
☐ Conversion to Injection
☐ Dispose Water

(Note: Report results of multiple completion on Well Completion or Recompletion Report and Log form.)

13. Describe Proposed or Completed Operations (Clearly state all pertinent details, and give pertinent dates, including estimated date of starting any proposed work. If well is directionally drilled, give subsurface locations and measured and true vertical depths for all markers and zones pertinent to this work.)*

This Sundry Notice is being filed to report a change in location. The well has been moved to a orthodox location.

NEW LOCATION: 2310 FSL 2310 FWL NESW

OLD LOCATION: 1795 FSL 1399 FWL NESW

An amended C-102 is being filed with this notice.

14. I hereby certify that the foregoing is true and correct

Signed David Stewart Title Regulatory Analyst

Date 3/30/95

(This space for Federal or State office use)

Approved by _____
Conditions of approval, if any:

Title acting /

Date

DISTRICT I
P.O. Box 1980, Hobbs, NM 88240

DISTRICT II
P.O. Drawer DD, Artesia, NM 88210

DISTRICT III
1000 Rio Brazos Rd., Artec, NM 87410

State of New Mexico
Energy, Minerals and Natural Resources Department

Form C-102
Revised February 10, 1994
Instruction on back
Submit to Appropriate District Office
State Lease - 4 Copies
Fee Lease - 3 Copies

OIL CONSERVATION DIVISION

P.O. Box 2088
Santa Fe, New Mexico 87504-2088

XX AMENDED REPORT

WELL LOCATION AND ACREAGE DEDICATION PLAT

| | | |
|----------------------------|-----------------------------------|--|
| API Number 30-015-28391 | Pool Code | Pool Name Undesignated Bone Springs |
| Property Code 008616 | Property Name GOVERNMENT "R" | Well Number 2 |
| OGRID No. 16696 | Operator Name OXY U.S.A., INC. | Elevation 3240 |

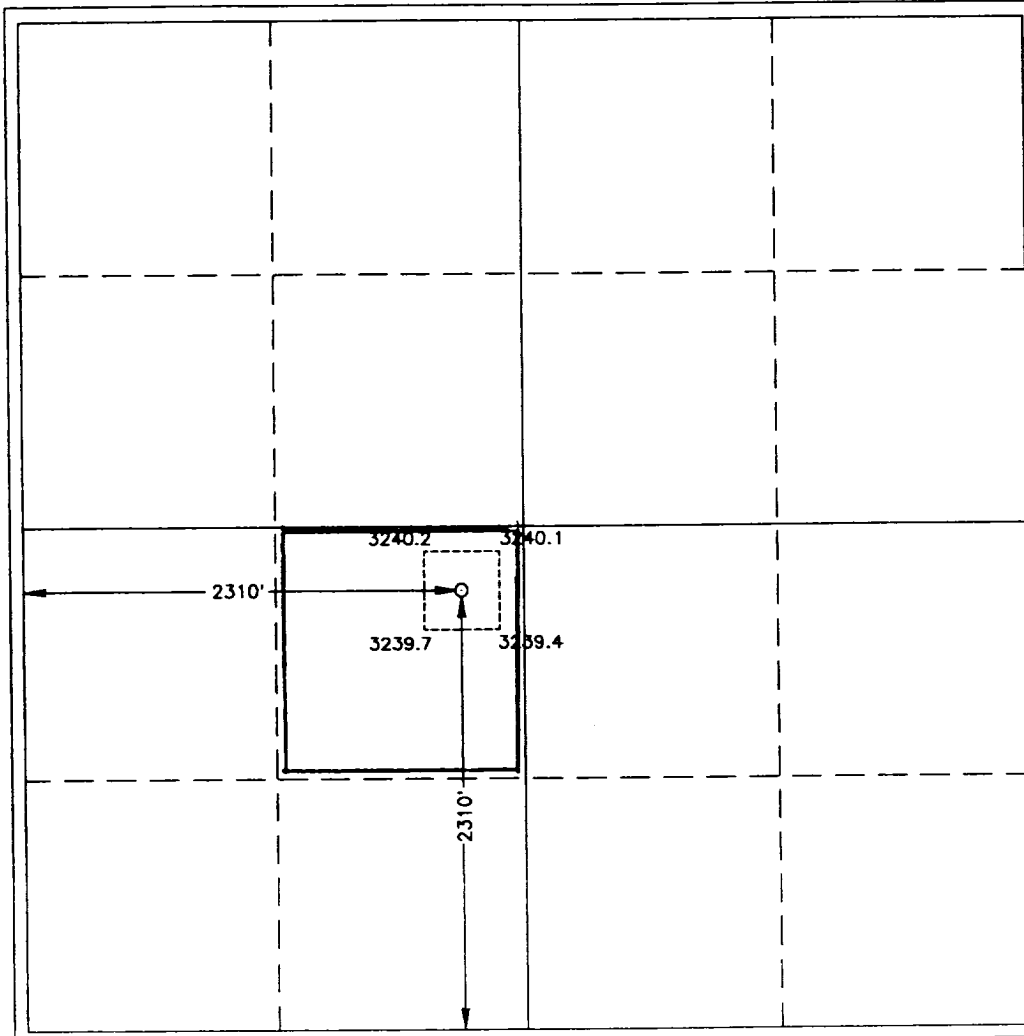
Surface Location


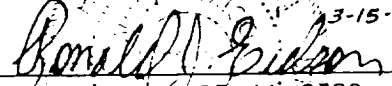
| | | | | | | | | | |
|--------------------|---------------|------------------|---------------|---------|-----------------------|---------------------------|-----------------------|------------------------|----------------|
| UL or lot No. K | Section 14 | Township 20 S | Range 28 E | Lot Idn | Feet from the 2310 | North/South line SOUTH | Feet from the 2310 | East/West line WEST | County EDDY |
|--------------------|---------------|------------------|---------------|---------|-----------------------|---------------------------|-----------------------|------------------------|----------------|

Bottom Hole Location If Different From Surface

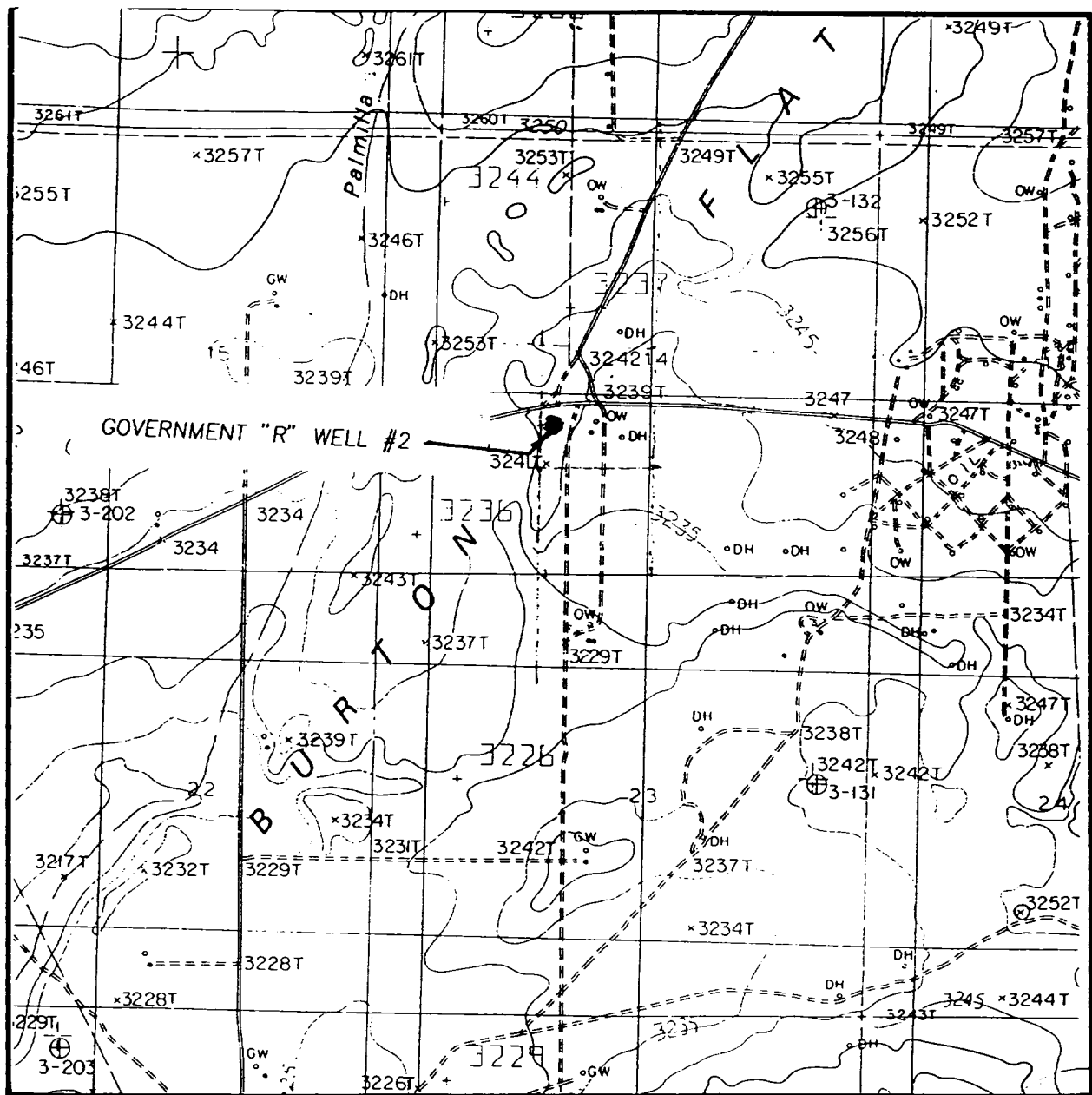
| | | | | | | | | | |
|-----------------------|---------|-----------------|--------------------|-----------|---------------|------------------|---------------|----------------|--------|
| UL or lot No. | Section | Township | Range | Lot Idn | Feet from the | North/South line | Feet from the | East/West line | County |
| Dedicated Acres 40 | | Joint or Infill | Consolidation Code | Order No. | | | | | |

NO ALLOWABLE WILL BE ASSIGNED TO THIS COMPLETION UNTIL ALL INTERESTS HAVE BEEN CONSOLIDATED
OR A NON-STANDARD UNIT HAS BEEN APPROVED BY THE DIVISION



| | |
|---|----------------------|
| OPERATOR CERTIFICATION | |
| I hereby certify the information contained herein is true and complete to the best of my knowledge and belief. | |
|  | |
| Signature | |
| Robert P. Elliott | |
| Printed Name | |
| Operations Engineer | |
| Title | |
| March 29, 1995 | |
| Date | |
| SURVEYOR CERTIFICATION | |
| I hereby certify that the well location shown on this plat was plotted from field notes of actual surveys made by me or under my supervision, and that the same is true and correct to the best of my belief. | |
| MARCH 13, 1995 | |
| Date Surveyed | |
| Signature & Seal of Professional Surveyor | |
|  | |
| W.O. Num. 95-11-0380 | |
| Certificate No. | JOHN W. WEST 676 |
| | RONALD J. EDSON 3239 |
| | GARY EDSON 12641 |

LOCATION VERIFICATION MAP



SCALE: 1" = 2000'

CONTOUR INTERVAL - 10'
W.5'S.1.

SEC. 14 TWP. 20-S RGE. 28-E

SURVEY N.M.P.M.

COUNTY EDDY

DESCRIPTION 2310' FSL & 2310' FWL

ELEVATION 3240'

OPERATOR OXY U.S.A., INC.

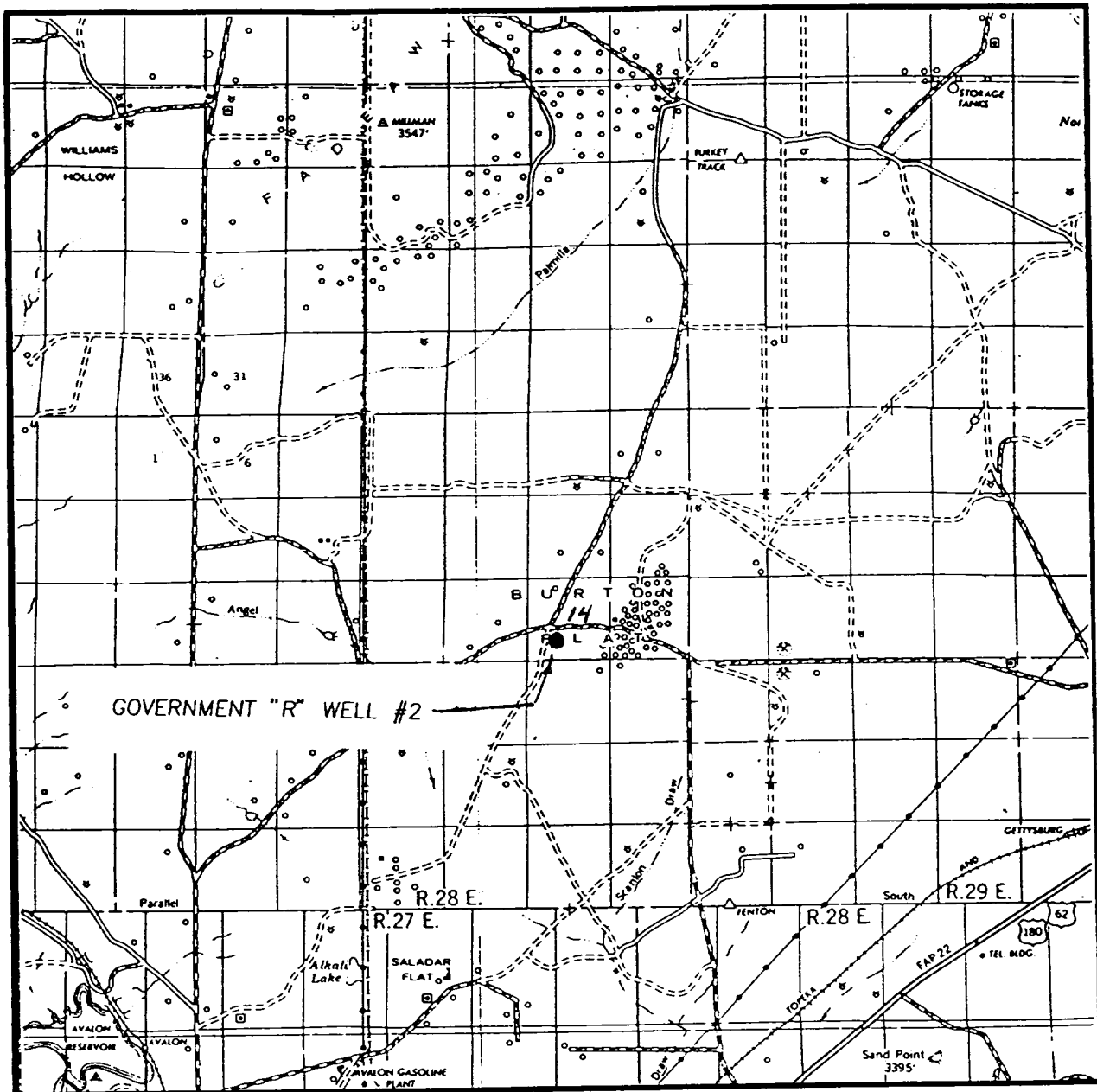
LEASE GOVERNMENT "R"

U.S.G.S. TOPOGRAPHIC MAP

ANGEL DRAW, N.M.

JOHN WEST ENGINEERING
HOBBS, NEW MEXICO
(505) 393-3117

VICINITY MAP



SCALE: 1" = 2 MILES

SEC. 14 TWP. 20-S RGE. 28-E
 SURVEY N.M.P.M.
 COUNTY EDDY
 DESCRIPTION 2310' FSL & 2310' FWL
 ELEVATION 3240'
 OPERATOR OXY U.S.A., INC.
 LEASE GOVERNMENT "R"

JOHN WEST ENGINEERING
HOBBS, NEW MEXICO
(505) 393-3117