

UNITED STATES
DEPARTMENT OF THE INTERIOR
BUREAU OF LAND MANAGEMENT

Cons.
N.M. Div-Dist. 2
1301 W. Grand Avenue
Artesia, NM 88210
FORM APPROVED
BLM No. 1004-0135
Expires November 30, 2000
NM-0490017

CISF

SUNDRY NOTICES AND REPORTS ON WELLS

Do not use this form for proposals to drill or to re-enter an abandoned well. Use Form 3160-3 (APD) for such proposals.

SUBMIT IN TRIPLICATE - Other instructions on reverse side

1. Type of Well

☒ Oil Well ☐ Gas Well ☐ Other

2. Name of Operator

Devon Energy Production Co., L P

3a. Address

20 N. Broadway, Suite 1500, Okla City, OK 73102

3b. Phone No. (include area code)

(405)552-4528

4. Location of Well (Footage, Sec., T., R., M., or Survey Description)

990' FNL & 990' FWL of Section 8-T21S-R26E Unit D

6. If Indian, Allottee or Tribe Name

NA

7. If Unit or CA/Agreement, Name and/or No.

NA

8. Well Name and No.

Catclaw "8D" Federal #1

9. API Well No.

30-015-28744

10. Field and Pool, or Exploratory Area

Catclaw Draw, East (Delaware) Field

11. County or Parish, State

Eddy County,
New Mexico

12. CHECK APPROPRIATE BOX(ES) TO INDICATE NATURE OF NOTICE, REPORT, OR OTHER DATA


TYPE OF SUBMISSION	TYPE OF ACTION			
<input checked="" type="checkbox"/> Notice of Intent	<input type="checkbox"/> Acidize	<input type="checkbox"/> Deepen	<input type="checkbox"/> Production (Start/ Resume)	<input type="checkbox"/> Water Shut-Off
<input type="checkbox"/> Subsequent Report	<input type="checkbox"/> Alter Casing	<input type="checkbox"/> Fracture Treat	<input type="checkbox"/> Reclamation	<input type="checkbox"/> Well Integrity
<input type="checkbox"/> Final Abandonment Notice	<input type="checkbox"/> Casing Repair	<input type="checkbox"/> New Construction	<input type="checkbox"/> Recomplete	<input type="checkbox"/> Other
	<input type="checkbox"/> Change Plans	<input checked="" type="checkbox"/> Plug and Abandon	<input type="checkbox"/> Temporarily Abandon	
	<input type="checkbox"/> Convert to Injection	<input type="checkbox"/> Plug Back	<input type="checkbox"/> Water Disposal	

13. Describe Proposed or Completed Operation (clearly state all pertinent details, including estimated starting date of any proposed work and approximate duration thereof. If the proposal is to deepen directionally or recompleat horizontally, give subsurface locations measured and true vertical depths of all pertinent markers and zones. Attach the Bond under which the work will be performed or provide the Bond No. on file with BLM/BIA. Required subsequent reports shall be filed within 30 days following completion of the involved operations. If the operation results in a multiple completion or recompleat in a new interval, a Form 3160-4 shall be filed once testing has been completed. Final Abandonment Notices shall be filed only after all requirements, including reclamation, have been completed, and the operator has determined that the site is ready for final inspection.)

Devon Proposes To Permanently Plug And Abandon As Follows:

1. Drill out CIBP at 2,400'. Circulate wellbore clean.
2. Set CIBP at 3,510' and cap CIBP with 35' of cement.
3. Circulate wellbore full of 9.5 ppg mud.
4. Set CIBP at 1,990' and cap with 35' cement.
5. Spot balanced cement plug 290'- 390' (surface casing shoe at 339'). WOC. Tag plug.
6. Spot cement plug 0'- 50'.
7. Cut off 13 3/8", 8 5/8" and 5 1/2" casing 3' below ground level and install dry hole marker.
8. Restore location.

Note: Cement to be Class "C" at 14.8ppg with a yield of 1.32 cu ft/sx.



14. I hereby certify that the foregoing is true and correct

Name (Printed/Typed)

Charles H. Carleton

Signature

Charles H. Carleton

Title

Senior Engineering Technician

Date

05/14/2002

THIS SPACE FOR FEDERAL OR STATE OFFICE USE

Approved by

Title

Date

Conditions of approval, if any, are attached. Approval of this notice does not warrant or certify that the applicant holds legal or equitable title to those rights in the subject lease which would entitle the applicant to conduct operations thereon.

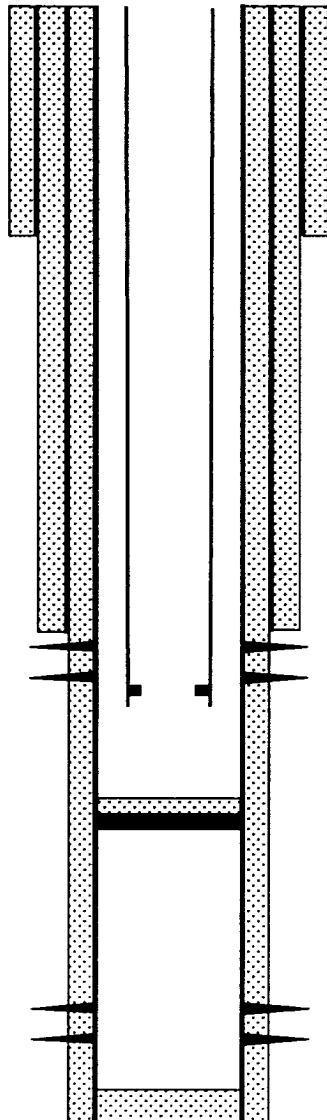
Office

Title 18 U.S.C. Section 1001, makes it a crime for any person knowingly and willfully to make to any department or agency of the United States any false, fictitious or fraudulent statements or representations as to any matter within its jurisdiction.

(Instructions on reverse)

DEVON ENERGY CORPORATION WELLBORE SCHEMATIC

WELL NAME: CATCLAW "8D" FEDERAL #1				FIELD: CATCLAW DRAW, EAST (DELAWARE)		
LOCATION: 990' FNL & 990' FWL, SEC 8-T21S-R26E				COUNTY: EDDY		STATE: NM
ELEVATION: GL=3225'; KB=3236'				SPUD DATE: 03/06/96		COMP DATE: 03/29/96
API#: 30-015-28744		PREPARED BY: C.H. CARLETON			DATE: 05/13/02	
	DEPTH	SIZE	WEIGHT	GRADE	THREAD	HOLE SIZE
CASING:	0' - 339'	13 3/8"	48#	H-40	ST&C	17 1/2"
CASING:	0' - 2014'	8 5/8"	24#	J-55	ST&C	12 1/4"
CASING:	0' - 4019'	5 1/2"	15.5#	J-55	LT&C	7 7/8"
TUBING:	0' - 2121'	2 7/8"	6.5#	J-55	EUE 8rd	
TUBING:						



☒ CURRENT

☐ PROPOSED

OPERATOR: DEVON ENERGY PRODUCTION COMPANY, L.P.

13 3/8" CASING @ 339' W/405 SXS. TOC @ SURFACE

8 5/8" CASING @ 2014' W/400 SXS. TOC @ SURFACE
DELAWARE PERFORATIONS: 2037'- 2107'(OA) - 25 HOLES
SEAT NIPPLE @ 2116'

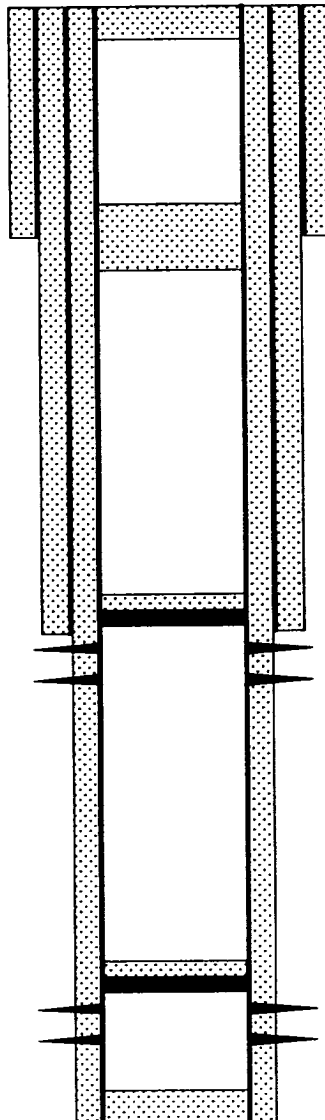
CIBP @ 2400' & CAPPED WITH 35' CEMENT

DELAWARE PERFORATIONS: 3560'- 3759'(OA) - 38 HOLES

PBTD @ 3934'
5 1/2" CASING @ 4019' W/650 SXS. TOC @ SURFACE
TD @ 4020'

DEVON ENERGY CORPORATION WELLBORE SCHEMATIC

WELL NAME: CATCLAW "8D" FEDERAL #1				FIELD: CATCLAW DRAW, EAST (DELAWARE)		
LOCATION: 990' FNL & 990' FWL, SEC 8-T21S-R26E				COUNTY: EDDY		STATE: NM
ELEVATION: GL=3225'; KB=3236'				SPUD DATE: 03/06/96		COMP DATE: 03/29/96
API#: 30-015-28744		PREPARED BY: C.H. CARLETON			DATE: 05/13/02	
	DEPTH	SIZE	WEIGHT	GRADE	THREAD	HOLE SIZE
CASING:	0' - 339'	13 3/8"	48#	H-40	ST&C	17 1/2"
CASING:	0' - 2014'	8 5/8"	24#	J-55	ST&C	12 1/4"
CASING:	0' - 4019'	5 1/2"	15.5#	J-55	LT&C	7 7/8"
TUBING:						
TUBING:						



CURRENT



PROPOSED

OPERATOR: DEVON ENERGY PRODUCTION COMPANY, L.P.

CEMENT PLUG: 0'-50'

CEMENT PLUG: 290'-390'

13 3/8" CASING @ 339' W/405 SXS. TOC @ SURFACE

NOTE: 9.5ppg MUD TO BE SPOTTED BETWEEN CEMENT PLUGS.

CIBP @ 1990' & CAPPED WITH 35' CEMENT

8 5/8" CASING @ 2014' W/400 SXS. TOC @ SURFACE

DELAWARE PERFORATIONS: 2037'- 2107'(OA) - 25 HOLES

CIBP @ 3510' & CAPPED WITH 35' CEMENT

DELAWARE PERFORATIONS: 3560'- 3759'(OA) - 38 HOLES

PBTD @ 3934'

5 1/2" CASING @ 4019' W/650 SXS. TOC @ SURFACE

TD @ 4020'