

DISTRICT I  
P.O. Box 1960, Hobbs, NM 88241-1960

DISTRICT II  
P.O. Drawer DD, Artesia, NM 88211-0719

DISTRICT III  
1000 Rio Brazos Rd., Aztec, NM 87410

DISTRICT IV  
P.O. BOX 2088, SANTA FE, N.M. 87504-2088

State of New Mexico  
Energy, Minerals and Natural Resources Department

Form C-102  
Revised February 10, 1994  
Submit to Appropriate District Office  
State Lease - 4 Copies  
Fee Lease - 3 Copies

OIL CONSERVATION DIVISION

P.O. Box 2088  
Santa Fe, New Mexico 87504-2088

☐ AMENDED REPORT

WELL LOCATION AND ACREAGE DEDICATION PLAT

API Number	Pool Code	Pool Name HAPPY VALLEY-BONE SPRING
Property Code	Property Name RIFLEMAN FEDERAL	Well Number 1
OGRID No. 147380	Operator Name PENWELL ENERGY, INC.	Elevation 3678

Surface Location

UL or lot No. G	Section 7	Township 22 S	Range 26 E	Lot Idn	Feet from the 1650	North/South line NORTH	Feet from the 1980	East/West line EAST	County EDDY
--------------------	--------------	------------------	---------------	---------	-----------------------	---------------------------	-----------------------	------------------------	----------------

Bottom Hole Location If Different From Surface

UL or lot No.	Section	Township	Range	Lot Idn	Feet from the	North/South line	Feet from the	East/West line	County
Dedicated Acres 40	Joint or Infill	Consolidation Code	Order No.						

NO ALLOWABLE WILL BE ASSIGNED TO THIS COMPLETION UNTIL ALL INTERESTS HAVE BEEN CONSOLIDATED  
OR A NON-STANDARD UNIT HAS BEEN APPROVED BY THE DIVISION

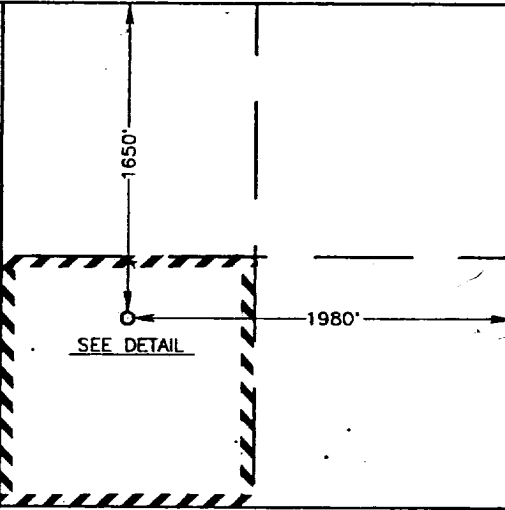


	<b>OPERATOR CERTIFICATION</b> <i>I hereby certify the the information contained herein is true and complete to the best of my knowledge and belief.</i>  Signature Joe T. Janica Printed Name Agent Title 01/29/96 Date	
	<b>SURVEYOR CERTIFICATION</b> <i>I hereby certify that the well location shown on this plat was plotted from field notes of actual surveys made by me or under my supervision, and that the same is true and correct to the best of my belief.</i> DECEMBER 27, 1995 Date Surveyed Signature of Seal of Professional Surveyor  Certified No. JOHN W. WEST 676 RONALD L. EIDSON 3239 PROFESSIONAL SURVEYOR 12641	

EXHIBIT "A"