

☐ AMENDED REPORT

# WELL LOCATION AND ACREAGE DEDICATION PLAT

API Number 30-015-	Pool Code	Pool Name Undesignated Yates
Property Code	Property Name Oxy 22 Federal	Well Number 1
OGRID No. 16696	Operator Name Oxy USA Inc.	Elevation 3232'

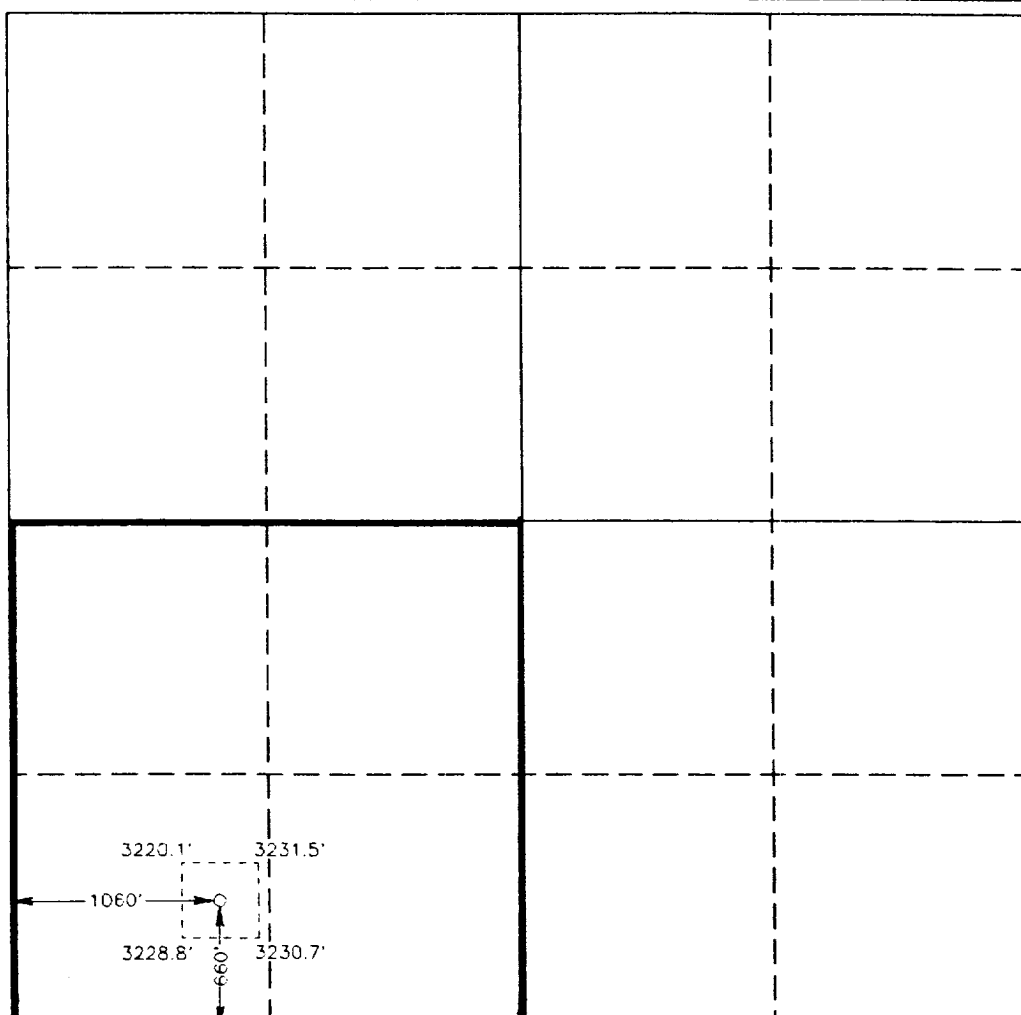


### Surface Location

UL or lot No.	Section	Township	Range	Lot Idn	Feet from the	North/South line	Feet from the	East/West line	County
M	22	20 S	28 E		660	South	1060	West	Eddy

## Bottom Hole Location If Different From Surface

UL or lot No.	Section	Township	Range	Lot Idn	Feet from the	North/South line	Feet from the	East/West line	County
160	N		C						

NO ALLOWABLE WILL BE ASSIGNED TO THIS COMPLETION UNTIL ALL INTERESTS HAVE BEEN CONSOLIDATED  
OR A NON-STANDARD UNIT HAS BEEN APPROVED BY THE DIVISION

	<div style="border: 1px solid black; padding: 5px; margin-bottom: 10px;"> <h3 style="text-align: center; margin: 0;">OPERATOR CERTIFICATION</h3> <p style="font-size: small; margin: 5px 0;">I hereby certify the information contained herein is true and complete to the best of my knowledge and belief.</p> <div style="margin-top: 10px;">   <div style="display: flex; justify-content: space-between;"> <span>Signature</span> <span>David Stewart</span> </div> <div style="display: flex; justify-content: space-between; margin-top: 5px;"> <span>Printed Name</span> <span>Regulatory Analyst</span> </div> <div style="display: flex; justify-content: space-between; margin-top: 5px;"> <span>Title</span> <span>8/16/96</span> </div> <div style="display: flex; justify-content: space-between; margin-top: 5px;"> <span>Date</span> <span></span> </div> </div> </div> <div style="border: 1px solid black; padding: 5px;"> <h3 style="text-align: center; margin: 0;">SURVEYOR CERTIFICATION</h3> <p style="font-size: small; margin: 5px 0;">I hereby certify that the well location shown on this plat was plotted from field notes of actual surveys made by me or under my supervision and that the same is true and correct to the best of my belief.</p> <div style="margin-top: 10px; text-align: center;"> <div style="border: 1px solid black; border-radius: 50%; width: 100px; height: 100px; margin: 0 auto; display: flex; align-items: center; justify-content: center;"> <div style="text-align: left; padding: 5px;">             July 22, 1996              Date Surveyed              Signature &amp; Seal of              Professional Surveyor           </div>  </div> <div style="display: flex; justify-content: space-between; margin-top: 10px;"> <span>W.O. No. 62860</span> <span>Certificate No. Gary L. Jones 7977</span> </div> </div> </div> <div style="text-align: center; margin-top: 10px;"> <b>BASIN SURVEYS</b> </div>
--	--