

**DISTRICT III**  
1000 Rio Brazos Rd., Aztec, NM 87410

State of New Mexico  
Energy, Minerals and Natural Resources Department

Form C-102  
Revised February 10, 1984  
Instruction on back  
Submit to Appropriate District Office  
State Lease - 4 Copies  
Fee Lease - 3 Copies

## OIL CONSERVATION DIVISION

P.O. Box 2088  
Santa Fe, New Mexico 87504-2088

☐ AMENDED ~~REPORT~~

## WELL LOCATION AND ACREAGE DEDICATION PLAT

|                           |  |           |                             |  |
|---------------------------|--|-----------|-----------------------------|--|
| API Number<br>30015-29280 |  | Pool Code | Pool Name<br>WILDCAT STRAWN |  |
| Property Code<br>024301   | Property Name<br>Filaree "24" Federal Com. |           | Well Number<br>1            |  |
| OGRID No.<br>166111       | Operator Name<br>CONCHO RESOURCES INC.     |           | Elevation<br>3380'          |  |

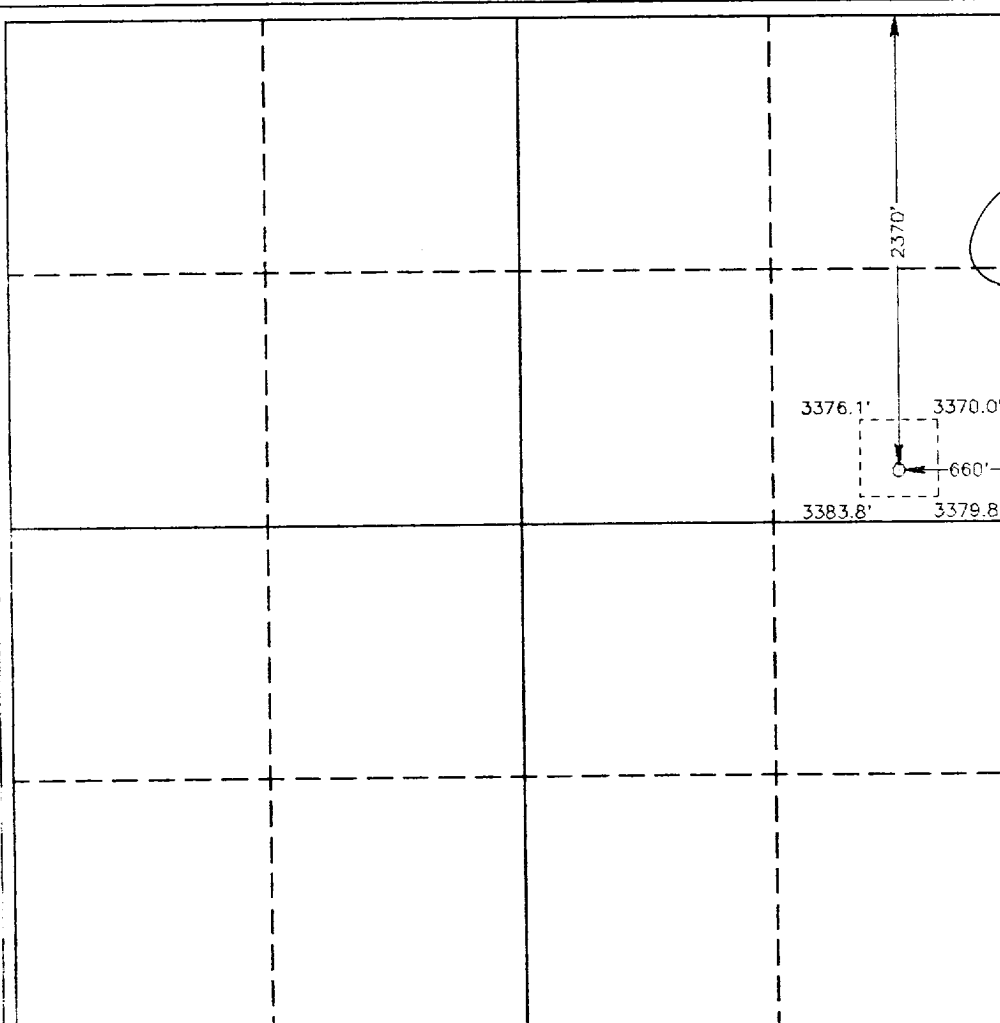
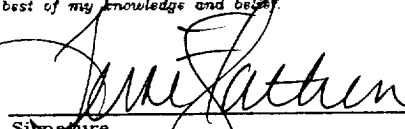

### Surface Location

|               |         |          |       |         |               |                  |               |                |        |
|---------------|---------|----------|-------|---------|---------------|------------------|---------------|----------------|--------|
| UL or lot No. | Section | Township | Range | Lot ldn | Feet from the | North/South line | Feet from the | East/West line | County |
| H             | 24      | 22 S     | 25 E  |         | 2370          | North            | 660           | East           | Eddy   |

## Bottom Hole Location If Different From Surface

|                        |                 |                    |       |           |               |                  |               |                |        |
|------------------------|-----------------|--------------------|-------|-----------|---------------|------------------|---------------|----------------|--------|
| UL or lot No.          | Section         | Township           | Range | Lot Idn   | Feet from the | North/South line | Feet from the | East/West line | County |
| Dedicated Acres<br>320 | Joint or Infill | Consolidation Code |       | Order No. |               |                  |               |                |        |

NO ALLOWABLE WILL BE ASSIGNED TO THIS COMPLETION UNTIL ALL INTERESTS HAVE BEEN CONSOLIDATED  
OR A NON-STANDARD UNIT HAS BEEN APPROVED BY THE DIVISION

|  |   |
|--|---|
|  | <div style="border: 1px solid black; padding: 5px;"><b>OPERATOR CERTIFICATION</b><p><i>I hereby certify the the information contained herein is true and complete to the best of my knowledge and belief.</i></p><div style="border-bottom: 1px solid black; margin-bottom: 5px;"></div><div style="display: flex; justify-content: space-between;"><span>Signature</span><span><b>TERRI STATHEEM</b></span></div><div style="border-bottom: 1px solid black; margin-bottom: 5px;"><b>Printed Name</b></div><div style="display: flex; justify-content: space-between;"><span><b>PRODUCTION ANALYST</b></span><span></span></div><div style="border-bottom: 1px solid black; margin-bottom: 5px;"><b>Title</b></div><div style="display: flex; justify-content: space-between;"><span></span><span><b>6/3/99</b></span></div><div style="border-bottom: 1px solid black; margin-bottom: 5px;"><b>Date</b></div></div>  |
|  | <div style="border: 1px solid black; padding: 5px;"><b>SURVEYOR CERTIFICATION</b><p><i>I hereby certify that the well location shown on this plat was plotted from field notes of actual surveys made by me or under my supervision, and that the same is true and correct to the best of my belief.</i></p><div style="border-bottom: 1px solid black; margin-bottom: 5px; text-align: center;"><b>September 19, 1996</b></div><div style="display: flex; justify-content: space-between;"><span><b>Date Surveyed</b></span><span></span></div><div style="border-bottom: 1px solid black; margin-bottom: 5px;"><b>Signature &amp; Seal of Professional Surveyor</b></div><div style="display: flex; justify-content: space-between;"><span></span><span></span></div><div style="border-bottom: 1px solid black; margin-bottom: 5px; text-align: center;"><b>W.O. No. 6375a</b></div><div style="display: flex; justify-content: space-between;"><span><b>Certificate No. Gary L. Jones</b></span><span><b>7977</b></span></div></div> |
|  | <b>BASIN SURVEYS</b>  |
|  |   |