

DISTRICT I  
P.O. Box 1980, Hobbs, NM 88241-1980

State of New Mexico  
Energy, Minerals and Natural Resources Department

Form C-102  
Revised February 10, 1994  
Submit to Appropriate District Office  
State Lease - 4 Copies  
Fee Lease - 3 Copies

DISTRICT II  
P.O. Drawer DD, Artesia, NM 88211-0719

DISTRICT III  
1000 Rio Brazos Rd., Aztec, NM 87410

DISTRICT IV  
P.O. Box 2088, Santa Fe, N.M. 87504-2088

## OIL CONSERVATION DIVISION

P.O. Box 2088  
Santa Fe, New Mexico 87504-2088

☐ AMENDED REPORT

### WELL LOCATION AND ACREAGE DEDICATION PLAT

API Number <b>30-015-29305</b>	Pool Code <b>78960</b>	Pool Name <b>Indian Basin (Morrow), Indian Basin (Upper Pen</b>
Property Code	Property Name <b>NORTH INDIAN BASIN UNIT</b>	Well Number <b>32</b>
UGRID No.	Operator Name <b>MARATHON OIL COMPANY</b>	Elevation <b>3056</b>

#### Surface Location

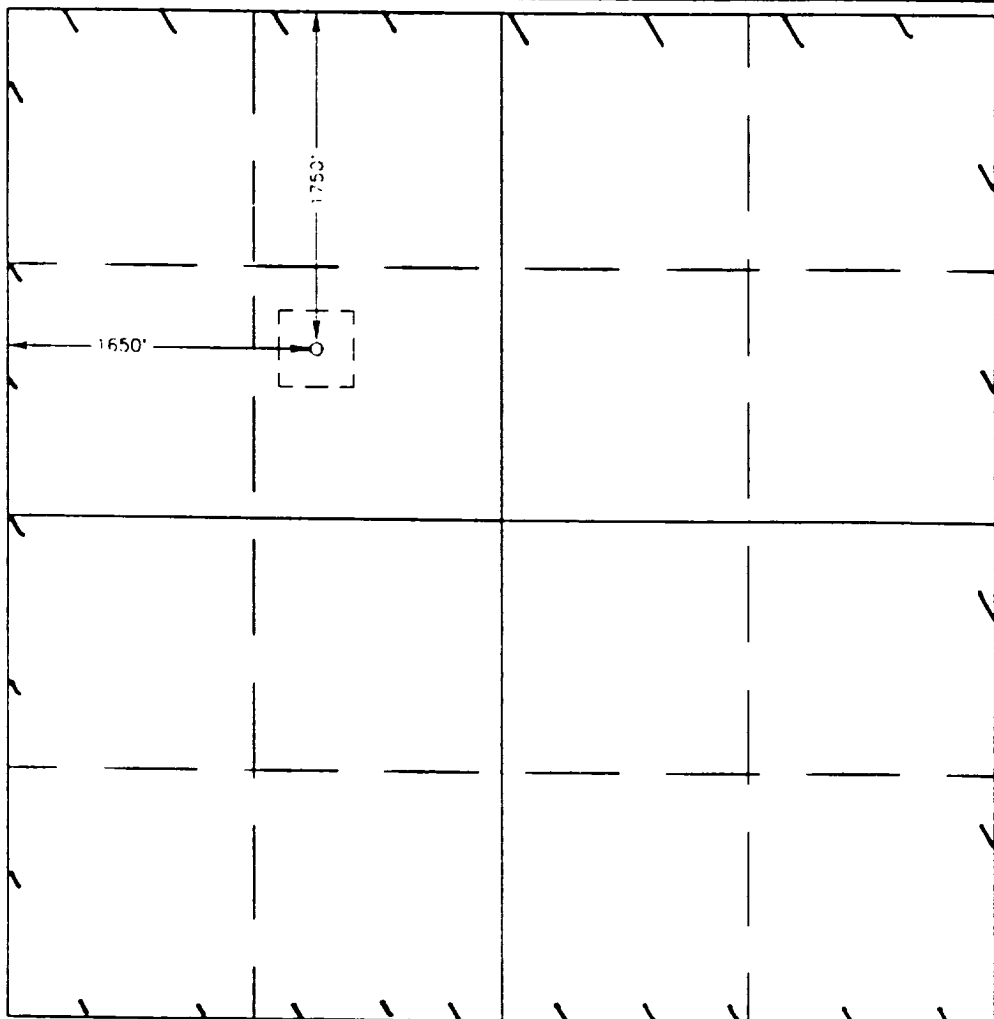


UL or lot No.	Section <b>15</b>	Township <b>21 S</b>	Range <b>23 E</b>	Lot Idn	Feet from the <b>1750</b>	North/South line <b>NORTH</b>	Feet from the <b>1650</b>	East/West line <b>WEST</b>	County <b>EDDY</b>
---------------	----------------------	-------------------------	----------------------	---------	------------------------------	----------------------------------	------------------------------	-------------------------------	-----------------------

#### Bottom Hole Location If Different From Surface

UL or lot No.	Section	Township	Range	Lot Idn	Feet from the	North/South line	Feet from the	East/West line	County
---------------	---------	----------	-------	---------	---------------	------------------	---------------	----------------	--------

Dedicated Acres <b>640</b>	Joint or Infill	Consolidation Code	Order No.
-------------------------------	-----------------	--------------------	-----------

NO ALLOWABLE WILL BE ASSIGNED TO THIS COMPLETION UNTIL ALL INTERESTS HAVE BEEN CONSOLIDATED  
OR A NON-STANDARD UNIT HAS BEEN APPROVED BY THE DIVISION

	<b>OPERATOR CERTIFICATION</b>  I hereby certify that the information contained herein is true and complete to the best of my knowledge and belief.   Signature <b>D. P. Nordt</b> Printed Name <b>Drilling Superintendent</b> Title <b>November 12, 1996</b> Date
	<b>SURVEYOR CERTIFICATION</b>  I hereby certify that the well location shown on this plat was plotted from field notes of actual surveys made by me or under my supervision, and that the same is true and correct to the best of my belief.  <b>NOVEMBER 7, 1996</b> Date Surveyed  Signature & Seal of Professional Surveyor <b>NOVEMBER 11-1996</b> Certificate No. <b>JOHN W. WEST 676</b> <b>RONALD J. EIDSON 3239</b> <b>PROFESSIONAL SURVEYOR 12641</b>