

District I
PO Box 1980, Hobbs, NM 88241-1980

District II
811 South First, Artesia, NM 88210

District III
1000 Rio Brazos Rd., Aztec, NM 87410

District IV
2040 South Pacheco, Santa Fe, NM 87505

State of New Mexico
Energy, Minerals & Natural Resources Department

OIL CONSERVATION DIVISION
2040 South Pacheco
Santa Fe, NM 87505

Form C-104

Revised October 18, 1994

Instructions on back

Submit to Appropriate District Office

5 Copies

☐ AMENDED REPORT

I. REQUEST FOR ALLOWABLE AND AUTHORIZATION TO TRANSPORT

¹ Operator name and Address Concho Resources, Inc. 110 W. Louisiana, Suite 410 Midland, TX 79701		² OGRID Number 166111
		³ Reason for Filing Code CH 02/01/99
⁴ API Number 30 - 0 15-29522	⁵ Pool Name Happy Valley Delaware	
⁷ Property Code 24325	⁸ Property Name Hackberry "31" State	
		⁹ Well Number 1

II. ¹⁰ Surface Location

UL or lot no. H	Section 31	Township 22S	Range 26E	Lot Idn	Feet from the 1980	North/South Line N	Feet from the 660	East/West line E	County Eddy
--------------------	---------------	-----------------	--------------	---------	-----------------------	-----------------------	----------------------	---------------------	----------------

¹¹ Bottom Hole Location

UL or lot no. H	Section 31	Township 22S	Range 26e	Lot Idn	Feet from the 1980	North/South Line N	Feet from the 660	East/West line E	County Eddy
--------------------	---------------	-----------------	--------------	---------	-----------------------	-----------------------	----------------------	---------------------	----------------

¹² Lse Code	¹³ Producing Method Code	¹⁴ Gas Connection Date	¹⁵ C-129 Permit Number	¹⁶ C-129 Effective Date	¹⁷ C-129 Expiration Date
------------------------	-------------------------------------	-----------------------------------	-----------------------------------	------------------------------------	-------------------------------------

III. Oil and Gas Transporters

¹⁸ Transporter OGRID	¹⁹ Transporter Name and Address	²⁰ POD	²¹ O/G	²² POD ULSTR Location and Description

IV. Produced Water


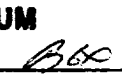
²³ POD	²⁴ POD ULSTR Location and Description
-------------------	--

V. Well Completion Data

²⁵ Spud Date	²⁶ Ready Date	²⁷ TD	²⁸ PBTD	²⁹ Perforations	³⁰ DHC, DC, MC
³¹ Hole Size		³² Casing & Tubing Size		³³ Depth Set	
				Post ID-3	
				3-19-99	
				ch	


VI. Well Test Data

³⁵ Date New Oil	³⁶ Gas Delivery Date	³⁷ Test Date	³⁸ Test Length	³⁹ Tbg. Pressure	⁴⁰ Csg. Pressure
⁴¹ Choke Size	⁴² Oil	⁴³ Water	⁴⁴ Gas	⁴⁵ AOF	⁴⁶ Test Method

⁴⁷ I hereby certify that the rules of the Oil Conservation Division have been complied with and that the information given above is true and complete to the best of my knowledge and belief.		OIL CONSERVATION DIVISION ORIGINAL SIGNED BY TIM W. GUM DISTRICT II SUPERVISOR	
Signature: 		Approved by: 	
Printed name: Terri Stathern		Title:	
Title: Production Analyst		Approval Date: 3-9-99	
Date: 01/22/99	Phone: 915-683-7443		

⁴⁸ If this is a change of operator fill in the OGRID number and name of the previous operator

Penwell Energy, Inc.; OGRID #147380

Previous Operator Signature 	Printed Name Linda Walker	Title Regulatory Analyst	Date 01/22/99
--	------------------------------	-----------------------------	------------------